

+NOTICE!!

These documents have been scanned!

Do not place un-scanned documents beneath this notice!

Do not remove this notice from this file!

GPO Jacket No. 560-102
Print Order 61549
Rise Business Services, LLC
Job=AZ15 9/24/2019



Box Number= AZ15282



Claim Begin-End: AMC448001-AMC448086

1 Initial Receipt



AZ15282-3


AMC416185-AMC457014

United States Department of the Interior
Bureau of Land Management
 DIV OF LANDS, MINRLS & ENERGY
 ONE N CENTRAL AVE
 PHOENIX, AZ 85004 -4427
 Phone: 602-417-9200

Receipt

No: 4036808

Transaction #: 4147942	
Date of Transaction: 12/07/2017	
CUSTOMER:	
JIMMY HODGES 305 VALPARAISO CT SPARKS,NV 89441-8587 US	



LINE #	QTY	DESCRIPTION	REMARKS	UNIT PRICE	TOTAL
1	86.00	LOCATABLE MINERALS / MINING CLAIMS- NEW,UNADJUD, ONE OR MORE AUTH NOS / NEW MINING CLAIM PROCESSING FEE CASES: AMC448001/\$20.00, AMC448002/\$20.00, AMC448003/\$20.00, AMC448004/\$20.00, AMC448005/\$20.00, AMC448006/\$20.00, AMC448007/\$20.00, AMC448008/\$20.00, AMC448009/\$20.00, AMC448010/\$20.00, AMC448011/\$20.00, AMC448012/\$20.00, AMC448013/\$20.00, AMC448014/\$20.00, AMC448015/\$20.00, AMC448016/\$20.00, AMC448017/\$20.00, AMC448018/\$20.00, AMC448019/\$20.00, AMC448020/\$20.00, AMC448021/\$20.00, AMC448022/\$20.00, AMC448023/\$20.00, AMC448024/\$20.00, AMC448025/\$20.00, AMC448026/\$20.00, AMC448027/\$20.00, AMC448028/\$20.00, AMC448029/\$20.00, AMC448030/\$20.00, AMC448031/\$20.00, AMC448032/\$20.00, AMC448033/\$20.00, AMC448034/\$20.00, AMC448035/\$20.00, AMC448036/\$20.00, AMC448037/\$20.00, AMC448038/\$20.00, AMC448039/\$20.00, AMC448040/\$20.00, AMC448041/\$20.00, AMC448042/\$20.00, AMC448043/\$20.00, AMC448044/\$20.00, AMC448045/\$20.00, AMC448046/\$20.00, AMC448047/\$20.00, AMC448048/\$20.00, AMC448049/\$20.00, AMC448050/\$20.00, AMC448051/\$20.00, AMC448052/\$20.00, AMC448053/\$20.00, AMC448054/\$20.00, AMC448055/\$20.00, AMC448056/\$20.00,		- n/a -	1720.00

		AMC448057/\$20.00, AMC448058/\$20.00, AMC448059/\$20.00, AMC448060/\$20.00, AMC448061/\$20.00, AMC448062/\$20.00, AMC448063/\$20.00, AMC448064/\$20.00, AMC448065/\$20.00, AMC448066/\$20.00, AMC448067/\$20.00, AMC448068/\$20.00, AMC448069/\$20.00, AMC448070/\$20.00, AMC448071/\$20.00, AMC448072/\$20.00, AMC448073/\$20.00, AMC448074/\$20.00, AMC448075/\$20.00, AMC448076/\$20.00, AMC448077/\$20.00, AMC448078/\$20.00, AMC448079/\$20.00, AMC448080/\$20.00, AMC448081/\$20.00, AMC448082/\$20.00, AMC448083/\$20.00, AMC448084/\$20.00, AMC448085/\$20.00, AMC448086/\$20.00			
2	86.00	LOCATABLE MINERALS / MINING CLAIMS- NEW, UNADJUD, ONE OR MORE AUTH NOS / NEW MINING CLAIMS LOCATION FEE CASES: AMC448001/\$37.00, AMC448002/\$37.00, AMC448003/\$37.00, AMC448004/\$37.00, AMC448005/\$37.00, AMC448006/\$37.00, AMC448007/\$37.00, AMC448008/\$37.00, AMC448009/\$37.00, AMC448010/\$37.00, AMC448011/\$37.00, AMC448012/\$37.00, AMC448013/\$37.00, AMC448014/\$37.00, AMC448015/\$37.00, AMC448016/\$37.00, AMC448017/\$37.00, AMC448018/\$37.00, AMC448019/\$37.00, AMC448020/\$37.00, AMC448021/\$37.00, AMC448022/\$37.00, AMC448023/\$37.00, AMC448024/\$37.00, AMC448025/\$37.00, AMC448026/\$37.00, AMC448027/\$37.00, AMC448028/\$37.00, AMC448029/\$37.00, AMC448030/\$37.00, AMC448031/\$37.00, AMC448032/\$37.00, AMC448033/\$37.00, AMC448034/\$37.00, AMC448035/\$37.00, AMC448036/\$37.00, AMC448037/\$37.00, AMC448038/\$37.00, AMC448039/\$37.00, AMC448040/\$37.00, AMC448041/\$37.00, AMC448042/\$37.00, AMC448043/\$37.00, AMC448044/\$37.00, AMC448045/\$37.00, AMC448046/\$37.00, AMC448047/\$37.00, AMC448048/\$37.00, AMC448049/\$37.00, AMC448050/\$37.00, AMC448051/\$37.00, AMC448052/\$37.00, AMC448053/\$37.00, AMC448054/\$37.00, AMC448055/\$37.00, AMC448056/\$37.00, AMC448057/\$37.00, AMC448058/\$37.00, AMC448059/\$37.00, AMC448060/\$37.00, AMC448061/\$37.00, AMC448062/\$37.00, AMC448063/\$37.00, AMC448064/\$37.00,		- n/a -	3182.00

		AMC448065/\$37.00, AMC448066/\$37.00, AMC448067/\$37.00, AMC448068/\$37.00, AMC448069/\$37.00, AMC448070/\$37.00, AMC448071/\$37.00, AMC448072/\$37.00, AMC448073/\$37.00, AMC448074/\$37.00, AMC448075/\$37.00, AMC448076/\$37.00, AMC448077/\$37.00, AMC448078/\$37.00, AMC448079/\$37.00, AMC448080/\$37.00, AMC448081/\$37.00, AMC448082/\$37.00, AMC448083/\$37.00, AMC448084/\$37.00, AMC448085/\$37.00, AMC448086/\$37.00			
3	86.00	LOCATABLE MINERALS / MINING CLAIMS- NEW, UNADJUD, ONE OR MORE AUTH NOS / NEW MINING CLAIMS MAINTENANCE FEE CASES: AMC448001/\$155.00, AMC448002/\$155.00, AMC448003/\$155.00, AMC448004/\$155.00, AMC448005/\$155.00, AMC448006/\$155.00, AMC448007/\$155.00, AMC448008/\$155.00, AMC448009/\$155.00, AMC448010/\$155.00, AMC448011/\$155.00, AMC448012/\$155.00, AMC448013/\$155.00, AMC448014/\$155.00, AMC448015/\$155.00, AMC448016/\$155.00, AMC448017/\$155.00, AMC448018/\$155.00, AMC448019/\$155.00, AMC448020/\$155.00, AMC448021/\$155.00, AMC448022/\$155.00, AMC448023/\$155.00, AMC448024/\$155.00, AMC448025/\$155.00, AMC448026/\$155.00, AMC448027/\$155.00, AMC448028/\$155.00, AMC448029/\$155.00, AMC448030/\$155.00, AMC448031/\$155.00, AMC448032/\$155.00, AMC448033/\$155.00, AMC448034/\$155.00, AMC448035/\$155.00, AMC448036/\$155.00, AMC448037/\$155.00, AMC448038/\$155.00, AMC448039/\$155.00, AMC448040/\$155.00, AMC448041/\$155.00, AMC448042/\$155.00, AMC448043/\$155.00, AMC448044/\$155.00, AMC448045/\$155.00, AMC448046/\$155.00, AMC448047/\$155.00, AMC448048/\$155.00, AMC448049/\$155.00, AMC448050/\$155.00, AMC448051/\$155.00, AMC448052/\$155.00, AMC448053/\$155.00, AMC448054/\$155.00, AMC448055/\$155.00, AMC448056/\$155.00, AMC448057/\$155.00, AMC448058/\$155.00, AMC448059/\$155.00, AMC448060/\$155.00, AMC448061/\$155.00, AMC448062/\$155.00, AMC448063/\$155.00, AMC448064/\$155.00, AMC448065/\$155.00, AMC448066/\$155.00, AMC448067/\$155.00, AMC448068/\$155.00, AMC448069/\$155.00, AMC448070/\$155.00, AMC448071/\$155.00, AMC448072/\$155.00,		- n/a -	13330.00

AMC448073/\$155.00, AMC448074/\$155.00, AMC448075/\$155.00, AMC448076/\$155.00, AMC448077/\$155.00, AMC448078/\$155.00, AMC448079/\$155.00, AMC448080/\$155.00, AMC448081/\$155.00, AMC448082/\$155.00, AMC448083/\$155.00, AMC448084/\$155.00, AMC448085/\$155.00, AMC448086/\$155.00			
TOTAL:			\$18,232.00

PAYMENT INFORMATION			
1	AMOUNT:	18232.00	POSTMARKED: N/A
	TYPE:	CHECK	RECEIVED: 12/07/2017
	CHECK NO:	1358	
	NAME:	BELL MOUNTAIN EXPLORATION CORP 912 N DIVISION ST CARSON CITY NV 89703 US	

REMARKS

This receipt was generated by the automated BLM Collections and Billing System and is a paper representation of a portion of the official electronic record contained therein.

NOTICE!!

These documents have been scanned!

Do not place un-scanned documents beneath this notice!

Do not remove this notice from this file!

GPO Jacket No. 560-102
Print Order 61549
Rise Business Services, LLC
Job=AZ15 9/24/2019



Box Number= AZ15282



Claim Begin-End: AMC448001-AMC448086

2 Correspondence



AZ15282-3

AMC416185-AMC457014

**NO
DOCUMENTS
FOUND**

**NO DOCUMENTS FOUND
NO DOCUMENTS FOUND**

NOTICE!!

These documents have been scanned!

Do not place un-scanned documents beneath this notice!

Do not remove this notice from this file!

GPO Jacket No. 560-102
Print Order 61549
Rise Business Services, LLC
Job=AZ15 9/24/2019



Box Number= AZ15282



Claim Begin-End: AMC448001-AMC448086

3 Transfers



AZ15282-3

AMC416185-AMC457014

**NO
DOCUMENTS
FOUND**

NO DOCUMENTS FOUND
NO DOCUMENTS FOUND

NOTICE!!

These documents have been scanned!

Do not place un-scanned documents beneath this notice!

Do not remove this notice from this file!

GPO Jacket No. 560-102
Print Order 61549
Rise Business Services, LLC
Job=AZ15 9/24/2019



Box Number= AZ15282



Claim Begin-End: AMC448001-AMC448086

4 Annual Filings



AZ15282-3

AMC416185-AMC457014

435503

RECEIVED
BLM AZ STATE OFFICE
2018 AUG - 1 P 2:25
PHOENIX, ARIZONA

July 27, 2018

Bureau of Land Management
One North Central Avenue, Suite 800
Phoenix, AZ 85004-4427

Re: Annual Maintenance Fees and Notice of Intent to Hold for Assessment Year Ending
September 1, 2019. BUL Project 7 Lode Claims

435942
448089

Dear Sir or Madam,

Pursuant to the provisions of 30 U.S.C. §§ 28f-k and 43 C.F.R. §§ 3834.10 to 23, a claim maintenance fee of \$155.00 is being paid to the Bureau of Land Management for each non-exempt mining claim, mill site, or tunnel site for the assessment year ending September 1, 2019 in lieu of the requirement to perform and record affidavits of proof of annual assessment work for mining claims and to record a notice of intent to hold mill sites under 30 U.S.C. §§ 28-28e and 43 U.S.C. § 1744.

448001


This letter is evidence of the owner's intention to hold such claims through the assessment year ending September 1, 2019. Enclosed is a check in the amount of \$1,085.00 payable to U.S.D.I.-B.L.M. This represents payment for 7 lode claims located in Mohave County, Arizona 7 claims at \$155.00 per claim). The claims are more particularly described on Exhibit A attached hereto.

The name and address of the owner follows:

Jimmy Hodges and Steve Hodges
305 Valparaiso Ct.
Sparks NV 89441

If you have any questions please call me at the number below.
Thank you for your assistance.

Sincerely,



Greg Ekens MS RPL#32306
GIS Land Services
Agent for Jimmy Hodges and Steve Hodges
241 Ridge St. Suite 250
Reno, NV 89501
775-746-8803

ENTERED
AUG 10 2018
BY: RAM

4226058

**Exhibit A
 Bul Project - 7 Bull Lode Mining Claims
 Mohave County, Arizona**

Claim Name	Serial Number	County Book;Page	Count
BULL #1	AMC435503	2015050295	1
BULL #2	AMC435504	2015050296	2
BULL #3	AMC435505	2015050297	3
BULL #4	AMC435942	2015055495	4
BULL #5	AMC435943	2015055496	5
BULL #6	AMC435944	2015055497	6
BULL 8	AMC448089	2017048292	7
Total Claims		7	

RECEIVED
 BLM AZ STATE OFFICE
 2018 AUG - 1 P 2:25
 PHOENIX, ARIZONA

RECEIVED
BLM AZ STATE OFFICE

PHOENIX, ARIZONA

2018 AUG - 1 P 2: 25

July 27, 2018

Bureau of Land Management
One North Central Avenue, Suite 800
Phoenix, AZ 85004-4427

Re: Annual Maintenance Fees and Notice of Intent to Hold for Assessment Year Ending
September 1, 2019. BUL Project 86 Lode Claims

Dear Sir or Madam,

Pursuant to the provisions of 30 U.S.C. §§ 28f-k and 43 C.F.R. §§ 3834.10 to 23, a claim maintenance fee of \$155.00 is being paid to the Bureau of Land Management for each non-exempt mining claim, mill site, or tunnel site for the assessment year ending September 1, 2019 in lieu of the requirement to perform and record affidavits of proof of annual assessment work for mining claims and to record a notice of intent to hold mill sites under 30 U.S.C. §§ 28-28e and 43 U.S.C. § 1744.


This letter is evidence of the owner's intention to hold such claims through the assessment year ending September 1, 2019. Enclosed is a check in the amount of \$13,330.00 payable to U.S.D.I.-B.L.M. This represents payment for 86 lode claims located in Mohave County, Arizona 86 claims at \$155.00 per claim). The claims are more particularly described on Exhibit A attached hereto.

The name and address of the owner follows:

Jimmy Hodges and Steve Hodges and Marco Montecinos
305 Valparaiso Ct.
Sparks NV 89441

If you have any questions please call me at the number below.
Thank you for your assistance.

Sincerely,



Greg Ekins MS RPL#32306
GIS Land Services
Agent for Jimmy Hodges and Steve Hodges and Marco Montecinos
241 Ridge St. Suite 250
Reno, NV 89501
775-746-8803

Exhibit A
Bul Project - 86 Bul Lode Mining Claims
Mohave County, Arizona

Claim Name	Serial Number	County Book;Page	Count
BUL 1	AMC448001	2017059177	1
BUL 2	AMC448002	2017059178	2
BUL 3	AMC448003	2017059179	3
BUL 4	AMC448004	2017059180	4
BUL 5	AMC448005	2017059181	5
BUL 6	AMC448006	2017059182	6
BUL 7	AMC448007	2017059183	7
BUL 8	AMC448008	2017059184	8
BUL 9	AMC448009	2017059185	9
BUL 10	AMC448010	2017059186	10
BUL 11	AMC448011	2017059187	11
BUL 12	AMC448012	2017059188	12
BUL 13	AMC448013	2017059189	13
BUL 14	AMC448014	2017059190	14
BUL 15	AMC448015	2017059191	15
BUL 16	AMC448016	2017059192	16
BUL 17	AMC448017	2017059193	17
BUL 18	AMC448018	2017059194	18
BUL 19	AMC448019	2017059195	19
BUL 20	AMC448020	2017059196	20
BUL 21	AMC448021	2017059197	21
BUL 22	AMC448022	2017059198	22
BUL 23	AMC448023	2017059199	23
BUL 24	AMC448024	2017059200	24
BUL 25	AMC448025	2017059201	25
BUL 26	AMC448026	2017059202	26
BUL 27	AMC448027	2017059203	27
BUL 28	AMC448028	2017059204	28
BUL 29	AMC448029	2017059205	29
BUL 30	AMC448030	2017059206	30
BUL 31	AMC448031	2017059207	31

PHOENIX, ARIZONA

2018 AUG - 1 P 2: 20


RECEIVED
BLM AZ STATE OFFICE

BUL 32	AMC448032 7	2017059208	32
BUL 33	AMC448033	2017059209	33
BUL 34	AMC448034	2017059210	34
BUL 35	AMC448035	2017059211	35
BUL 36	AMC448036	2017059212	36
BUL 37	AMC448037	2017059213	37
BUL 38	AMC448038	2017059214	38
BUL 39	AMC448039	2017059215	39
BUL 40	AMC448040	2017059216	40
BUL 41	AMC448041	2017059217	41
BUL 42	AMC448042	2017059218	42
BUL 43	AMC448043	2017059219	43
BUL 44	AMC448044	2017059220	44
BUL 45	AMC448045	2017059221	45
BUL 46	AMC448046	2017059222	46
BUL 47	AMC448047	2017059223	47
BUL 48	AMC448048	2017059224	48
BUL 49	AMC448049	2017059225	49
BUL 50	AMC448050	2017059226	50
BUL 51	AMC448051	2017059227	51
BUL 52	AMC448052	2017059228	52
BUL 53	AMC448053	2017059229	53
BUL 54	AMC448054	2017059230	54
BUL 55	AMC448055	2017059231	55
BUL 56	AMC448056	2017059232	56
BUL 57	AMC448057	2017059233	57
BUL 58	AMC448058	2017059234	58
BUL 59	AMC448059	2017059235	59
BUL 60	AMC448060	2017059236	60
BUL 62	AMC448061	2017059237	61
BUL 64	AMC448062	2017059238	62
BUL 65	AMC448063	2017059239	63
BUL 66	AMC448064	2017059240	64
BUL 67	AMC448065	2017059241	65
BUL 68	AMC448066	2017059242	66
BUL 69	AMC448067	2017059243	67
BUL 70	AMC448068	2017059244	68
BUL 71	AMC448069	2017059245	69
BUL 72	AMC448070	2017059246	70
BUL 73	AMC448071	2017059247	71

RECEIVED
BLM AZ STATE OFFICE
2018 AUG - 1 P 2:26
PHOENIX, ARIZONA

BUL 74	AMC448072	2017059248	72
BUL 75	AMC448073	2017059249	73
BUL 76	AMC448074	2017059250	74
BUL 77	AMC448075	2017059251	75
BUL 78	AMC448076	2017059252	76
BUL 79	AMC448077	2017059253	77
BUL 80	AMC448078	2017059254	78
BUL 81	AMC448079	2017059255	79
BUL 82	AMC448080	2017059256	80
BUL 83	AMC448081	2017059257	81
BUL 84	AMC448082	2017059258	82
BUL 85	AMC448083	2017059259	83
BUL 86	AMC448084	2017059260	84
BUL 87	AMC448085	2017059261	85
BUL 88	AMC448086	2017059262	86
	Total Claims	86	

RECEIVED
BLM AZ STATE OFFICE
2010 AUG - 1 P 2:26
PHOENIX, ARIZONA



ORIGIN ID:RNOA (775) 746-8803
GREG EKINS
G.I.S. LAND SERVICES
241 RIDGE ST
SUITE 250
RENO, NV 89501
UNITED STATES US

SHIP DATE: 31JUL18
ACTWGT: 0.50 LB
CAD: 7803774/INET4040

BILL SENDER

ASS

TO PUBLIC ROOM
BUREAU OF LAND MANAGEMENT
ONE NORTH CENTRAL AVE
SUITE 800
PHOENIX AZ 85004

(602) 417-9200
INV:
PO:

REF: MARCO-ANNUL FILINGS
DEPT:

58211638910C45

FedEx Ship Manager - Print Your Label(s)



TRK#
0201

7728 7291

WED - 01 AUG 3:00P
STANDARD OVERNIGHT

WP ZSYA

85004
AZ-US PHX



Extremely Urgent

RECEIVED
BLM AZ STATE OFFICE

2018 AUG - 1 P 2:25

PHOENIX, ARIZONA

◀ Insert shipping document here.

7/31/18

United States Department of the Interior
Bureau of Land Management
 DIV OF LANDS, MINRLS & ENERGY
 ONE N CENTRAL AVE
 PHOENIX, AZ 85004 -4427
 Phone: 602-417-9200

Receipt

No: 4226058

Transaction #: 4341309	
Date of Transaction: 08/02/2018	
CUSTOMER:	
GIS LAND SERVICES 241 RIDGE ST STE 250 RENO,NV 89501-2079 US	

LINE #	QTY	DESCRIPTION	REMARKS	UNIT PRICE	TOTAL
1	1.00	LOCATABLE MINERALS / MINING CLAIMS- NOT NEW-UNADJUD, ONE AUTH NO. ONLY / MINING CLAIM MONEY RECEIVED CASES: AMC435503/\$14415.00	MAINT 2019/93	- n/a -	14415.00
TOTAL:					\$14,415.00

PAYMENT INFORMATION					
1	AMOUNT:	1085.00	POSTMARKED:	N/A	
	TYPE:	CHECK	RECEIVED:	08/02/2018	
	CHECK NO:	2168			
	NAME:	TIGREN INC 305 VALPARAISO CRT SPARKS NV 89441 US			
2	AMOUNT:	13330.00	POSTMARKED:	N/A	
	TYPE:	CHECK	RECEIVED:	08/02/2018	
	CHECK NO:	2170			
	NAME:	TIGREN INC 305 VALPARAISO CRT SPARKS NV 89441 US			

REMARKS

This receipt was generated by the automated BLM Collections and Billing System and is a paper representation of a portion of the official electronic record contained therein.

NOTICE!!

These documents have been scanned!

Do not place un-scanned documents beneath this notice!

Do not remove this notice from this file!

GPO Jacket No. 560-102
Print Order 61549
Rise Business Services, LLC
Job=AZ15 9/24/2019



Box Number= AZ15282



Claim Begin-End: AMC448001-AMC448086

5 Miscellaneous



AZ15282-3

AMC416185-AMC457014

November 30, 2017

Bureau of Land Management
Public Room
One North Central Avenue, Suite 800
Phoenix AZ 85004-4427

Telephone: 602-417-9200

Re: Location Notices – BUL 1-60, 62, 64-88


Enclosed are 86 Location Notices and 86 attached Location Maps on 8 ½" by 14" paper for the BUL 1-60, 62, 64-88 lode mining claims and a check in the amount of \$18,232.00 payable to the USDI-BLM for the recording fees (\$212 per claim x 86 claims).

After the Location Notices and the claim map have been recorded and stamped, please return a copy of the stamped documents to our office.

If you have any questions, please call me at 775-771-0241.

Thank you for your assistance.

Sincerely,



Marco Montecinos
Agent for Marco Montecinos, Steve Hodges, Jimmy Hodges
305 Valparaiso Ct.,
Sparks, Nevada, 89441.

Attachments:
86 Location Notices and 86 attached Location Maps
Check in amount of \$18,232.00

AMC 448001

RECEIVED
BLM AZ STATE OFFICE
2017 DEC - 7 A 11: 50
PHOENIX, ARIZONA

NOTICE!!

These documents have been scanned!

Do not place un-scanned documents beneath this notice!

Do not remove this notice from this file!

GPO Jacket No. 560-102
Print Order 61549
Rise Business Services, LLC
Job=AZ15 9/24/2019



Box Number= AZ15282



Claim Begin-End: AMC448001-AMC448086

6 Location Notices-Amendments and Supporting Documents



AZ15282-3

AMC416185-AMC457014

MINING CLAIM STATUS REPORT

Data Entered: 12/21/17 Ram

MTP Checked By: 12/21/17 Ram

GEO Checked By: 12/21/17 Ram

12/21/17 Ram

LEAD SERIAL NUMBER:

AMC

448001
~~448000~~

thru

AMC

448086

NUMBER OF CLAIMS & TYPE:

86 LODE
PLACER
ASSOCIATION PLACER
MILL SITE
TUNNEL SITE

CHARGES:

Processing Fee @ \$20 = \$ 1,720
Location Fee @ \$37 = \$ 3,182
Maintenance Fee @ \$155 = \$ 13,330
Add'l Maint Fee for Assoc Placer = \$
SUBTOTAL \$
Other Fees \$
Other Fees \$
TOTAL \$ 18,232

TOTAL ACREAGE:

Per Claim

(Placer Only)

NUMBER OF LOCATORS:

DOCUMENTS RECEIVED VIA:

Over-the-Counter

Mail

TIMELY FILED:

Yes

No

LEGAL DESCRIPTION:

T 21N R 21W SEC 2,3
T 22N R 21W SEC
T R SEC
T R SEC
T R SEC

10, 11, 12
34, 35

BLM FOREST SERVICE

SUBJ TO PL 359: Yes No

WILDERNESS AREA

SPLIT ESTATE:

N/A SX PX OTHER

SRHA Was proper Notice filed if located on SHRA Land? Yes No

RECONVEYED MINERALS ON BLM LAND REQUIRE OPENING ORDER FROM 1944 TO 1993:

Open to Entry On _____ N/A

COMMENTS/STATUS:

VOID PARTIALLY VOID PVT MINERALS WITHDRAWN LANDS

OTHER NO RIGHTS EXTEND TO THOSE PORTIONS OF CLAIMS

OVERLAPPING PATENTED MINERALS CLAIMS, M34055, PATENT 1034423. PATENTS ARE
DEPICTED ON MAPS PROVIDED BY CLAIMANTS.

Claimant acknowledges that portions of the following claim(s) site(s) may be void or voidable.

Printed Name of Claimant _____

Signature of Claimant _____

*****FINAL ADJUDICATION*****

DATE 7/25/2019

INITIALS RM

55

AMC 448001

COPY

LOCATION NOTICE FOR LODE MINING CLAIM

NOTICE IS HEREBY GIVEN that the BUL 1 lode mining claim has been located by Marco Montecinos, Steve Hodges and Jimmy Hodges. Whose current mailing address is 305 Valparaiso Ct., Sparks, Nevada, 89441. The general course of this claim is North to South and it is situated in Mohave County, Arizona.

This claim is 1500 feet in length and 600 feet in width. The claim area is approximately 20 acres. This claim runs from the location monument on which this location notice is posted approximately 1480 feet in a Northerly direction to the North end line center and 20 feet in a Southerly direction to the South end line center. The monuments are upright posts securely fixed and projecting at least four feet above the ground. This claim is marked by six monuments; one at each corner, and one at the center of each end line of the claim. The location monument on which this notice is posted is situated within Section 11 Township 21 North, Range 21 West, Gila Salt River Base and Meridian, Arizona and the claim includes portions of the following quarter section(s):

<u>1/4</u>	<u>Section</u>	<u>Township</u>	<u>Range</u>	<u>Meridian</u>
<u>NE</u>	<u>10</u>	<u>21 North</u>	<u>21 West</u>	<u>GSRB&M</u>
<u>NW</u>	<u>11</u>	<u>21 North</u>	<u>21 West</u>	<u>GSRB&M</u>
				<u>GSRB&M</u>
				<u>GSRB&M</u>

The locality of this claim with reference to some natural object or permanent monument is as follows: the NW corner of this claim is approximately 239 feet South and 267 feet West of the NE corner of Section 10, Township 21 North, Range 21 West, Mohave County, Arizona. The above information is shown on the attached map.

POSTED on the ground this September 19, 2017.

LOCATORS: Marco Montecinos
Steve Hodges
Jimmy Hodges

BY:



Marco Montecinos, and as Agent for Steve Hodges and Jimmy Hodges

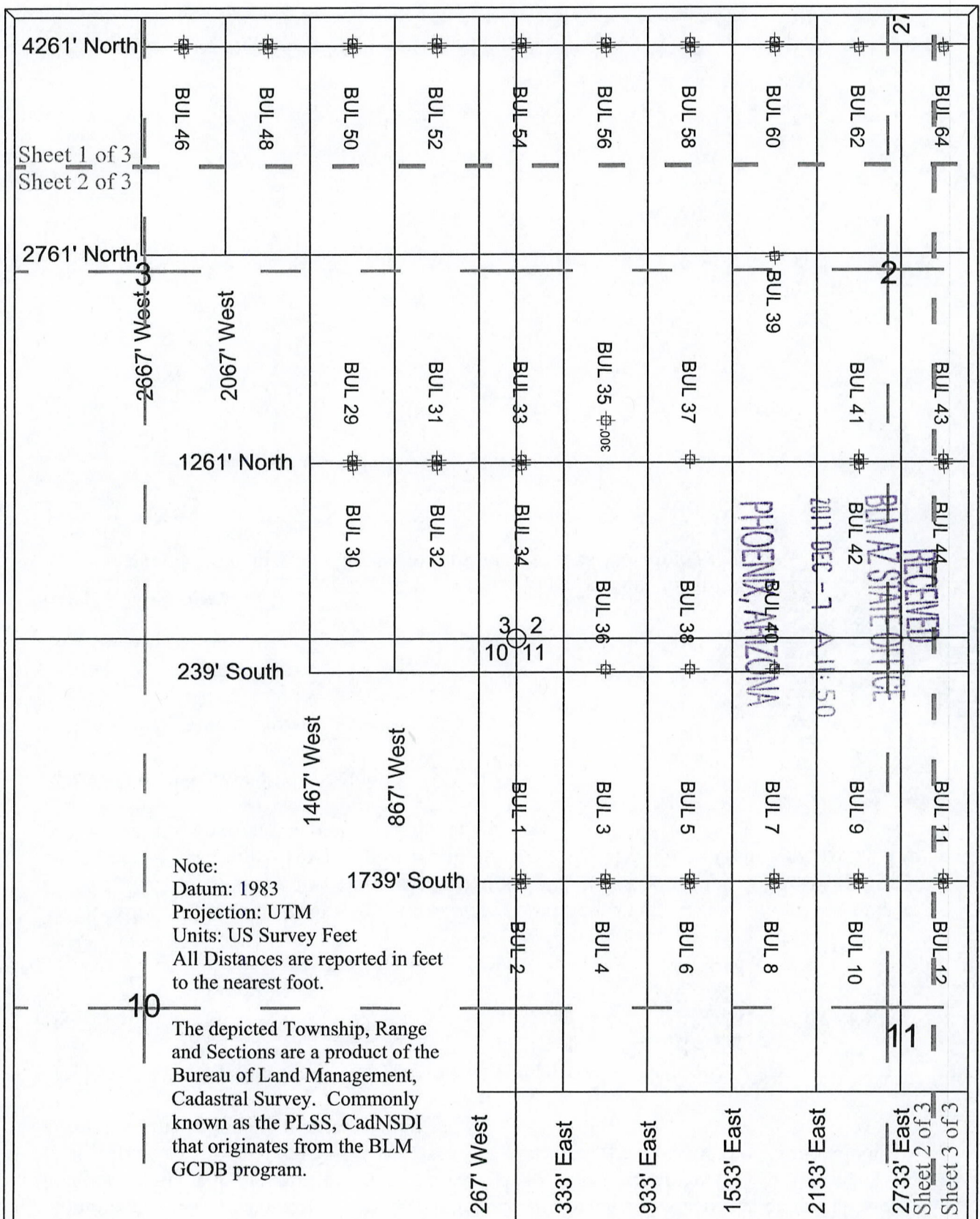
DATE: November 30, 2017

PHOENIX, ARIZONA

2017 DEC - 7 A 11: 50

RECEIVED
BIMAZ STATE OFFICE

AMC 448001




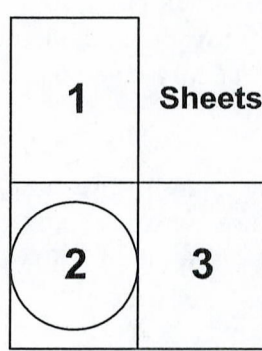
Note:
 Datum: 1983
 Projection: UTM
 Units: US Survey Feet
 All Distances are reported in feet to the nearest foot.

The depicted Township, Range and Sections are a product of the Bureau of Land Management, Cadastral Survey. Commonly known as the PLSS, CadNSDI that originates from the BLM GCDB program.

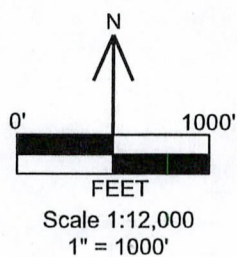
BUL Lode Claims
 BUL 1-60, 62, 64-88 were located on September 19, 2017 in Township 21 North Range 21 West, Sections 2-3 & 10-12 and Township 22 North Range 21 West, Sections 34-35, Mohave County, Arizona, G.&S.R.M.

Note 1: Location Monuments are set 20' from claim end lines unless noted otherwise. All location and corner monuments are 2" X 2" X 5' wooden posts with scribed metal tags. All claims are 600' by 1500' unless noted otherwise.

Note 2: Distances are measured from the North East Corner of Section 10, T21N, R21W to the North West Corner of the claims.



Locators:
 Marco Montecinos
 Steve Hodges
 Jimmy Hodges
 305 Valparaiso Ct.
 Sparks, Nevada, 89441



Location Map of BUL 1-60, 62 and 64-88 Lode Claims
 Sheet 2 of 3
 BUL_1-88_claims_N83z11m.DWG
 November 30, 2017
 Drawn By: G.I.S. Land Services
 Datum: 1983 Projection: UTM Zone 11
 Units: meters

AHC448001

LOCATION NOTICE FOR LODE MINING CLAIM

NOTICE IS HEREBY GIVEN that the BUL 2 lode mining claim has been located by Marco Montecinos, Steve Hodges and Jimmy Hodges. Whose current mailing address is 305 Valparaiso Ct., Sparks, Nevada, 89441. The general course of this claim is North to South and it is situated in Mohave County, Arizona.

This claim is 1500 feet in length and 600 feet in width. The claim area is approximately 20 acres. This claim runs from the location monument on which this location notice is posted approximately 20 feet in a Northerly direction to the North end line center and 1480 feet in a Southerly direction to the South end line center. The monuments are upright posts securely fixed and projecting at least four feet above the ground. This claim is marked by six monuments; one at each corner, and one at the center of each end line of the claim. The location monument on which this notice is posted is situated within Section 11 Township 21 North, Range 21 West, Gila Salt River Base and Meridian, Arizona and the claim includes portions of the following quarter section(s):


<u>¼</u>	<u>Section</u>	<u>Township</u>	<u>Range</u>	<u>Meridian</u>
<u>NE</u>	<u>10</u>	<u>21 North</u>	<u>21 West</u>	<u>GSRB&M</u>
<u>SE</u>	<u>10</u>	<u>21 North</u>	<u>21 West</u>	<u>GSRB&M</u>
<u>NW</u>	<u>11</u>	<u>21 North</u>	<u>21 West</u>	<u>GSRB&M</u>
<u>SW</u>	<u>11</u>	<u>21 North</u>	<u>21 West</u>	<u>GSRB&M</u>

RECEIVED
 BLM AZ STATE OFFICE
 2017 DEC - 7 A 11:50
 PHOENIX, ARIZONA

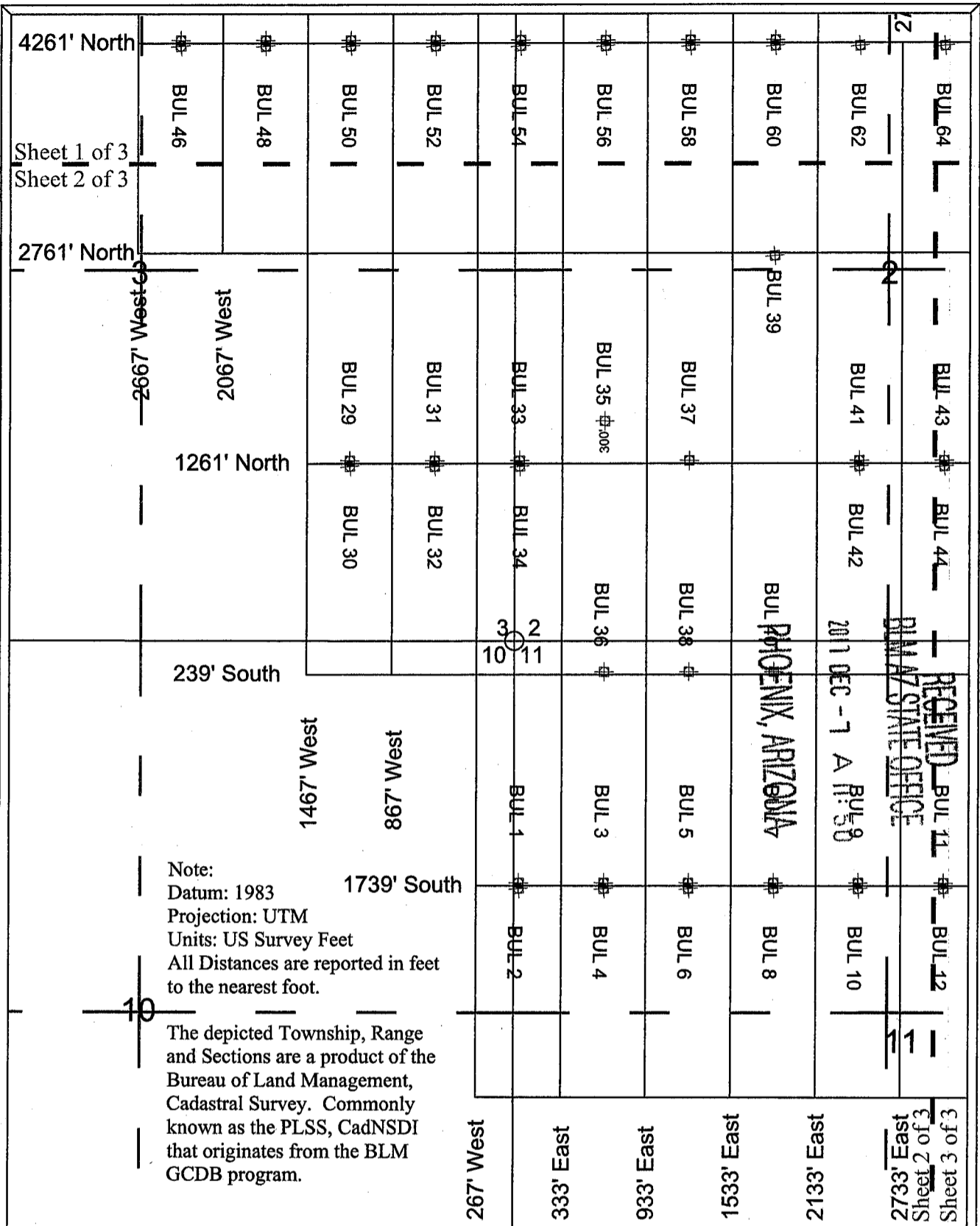
The locality of this claim with reference to some natural object or permanent monument is as follows: the NW corner of this claim is approximately 1739 feet South and 267 feet West of the NE corner of Section 10, Township 21 North, Range 21 West, Mohave County, Arizona. The above information is shown on the attached map.

POSTED on the ground this September 19, 2017.

LOCATORS: Marco Montecinos
 Steve Hodges
 Jimmy Hodges

BY:  DATE: November 30, 2017
 Marco Montecinos, and as Agent for Steve Hodges and Jimmy Hodges

AMC448002



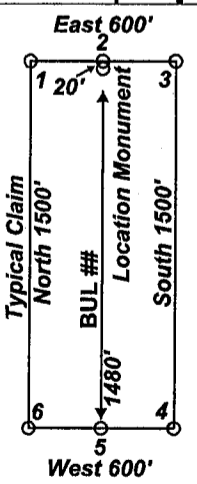
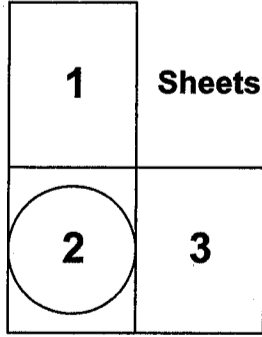
Note:
 Datum: 1983
 Projection: UTM
 Units: US Survey Feet
 All Distances are reported in feet
 to the nearest foot.

The depicted Township, Range
 and Sections are a product of the
 Bureau of Land Management,
 Cadastral Survey. Commonly
 known as the PLSS, CadNSDI
 that originates from the BLM
 GCDB program.

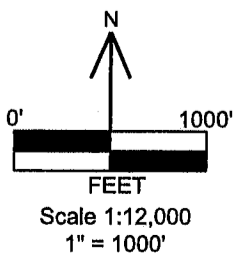
BUL Lode Claims
 BUL 1-60, 62, 64-88 were located on September 19, 2017 in
 Township 21 North Range 21 West,
 Sections 2-3 & 10-12 and
 Township 22 North Range 21 West,
 Sections 34-35, Mohave County, Arizona, G.&S.R.M.

Note 1: Location Monuments are set 20' from claim end
 lines unless noted otherwise. All location and corner
 monuments are 2" X 2" X 5' wooden posts with scribed
 metal tags. All claims are 600' by 1500' unless noted
 otherwise.

Note 2: Distances are measured from the North East
 Corner of Section 10, T21N, R21W to the North West
 Corner of the claims.



Locators:
 Marco Montecinos
 Steve Hodges
 Jimmy Hodges
 305 Valparaiso Ct.
 Sparks, Nevada, 89441



**Location Map of BUL 1-60, 62 and 64-88
 Lode Claims**
 Sheet 2 of 3
 BUL_1-88_claims_N83z11m.DWG
 November 30, 2017

Drawn By: G.I.S. Land Services
 Datum: 1983 Projection: UTM Zone 11
 Units: meters

AMC448002

LOCATION NOTICE FOR LODE MINING CLAIM

NOTICE IS HEREBY GIVEN that the BUL 3 lode mining claim has been located by Marco Montecinos, Steve Hodges and Jimmy Hodges. Whose current mailing address is 305 Valparaiso Ct., Sparks, Nevada, 89441. The general course of this claim is North to South and it is situated in Mohave County, Arizona.

This claim is 1500 feet in length and 600 feet in width. The claim area is approximately 20 acres. This claim runs from the location monument on which this location notice is posted approximately 1480 feet in a Northerly direction to the North end line center and 20 feet in a Southerly direction to the South end line center. The monuments are upright posts securely fixed and projecting at least four feet above the ground. This claim is marked by six monuments; one at each corner, and one at the center of each end line of the claim. The location monument on which this notice is posted is situated within Section 11 Township 21 North, Range 21 West, Gila Salt River Base and Meridian, Arizona and the claim includes portions of the following quarter section(s):


<u>1/4</u>	<u>Section</u>	<u>Township</u>	<u>Range</u>	<u>Meridian</u>
<u>NW</u>	<u>11</u>	<u>21 North</u>	<u>21 West</u>	<u>GSRB&M</u>
				<u>GSRB&M</u>
				<u>GSRB&M</u>
				<u>GSRB&M</u>

RECEIVED
 BLM AZ STATE OFFICE
 2017 DEC -7 A 11:51
 PHOENIX, ARIZONA

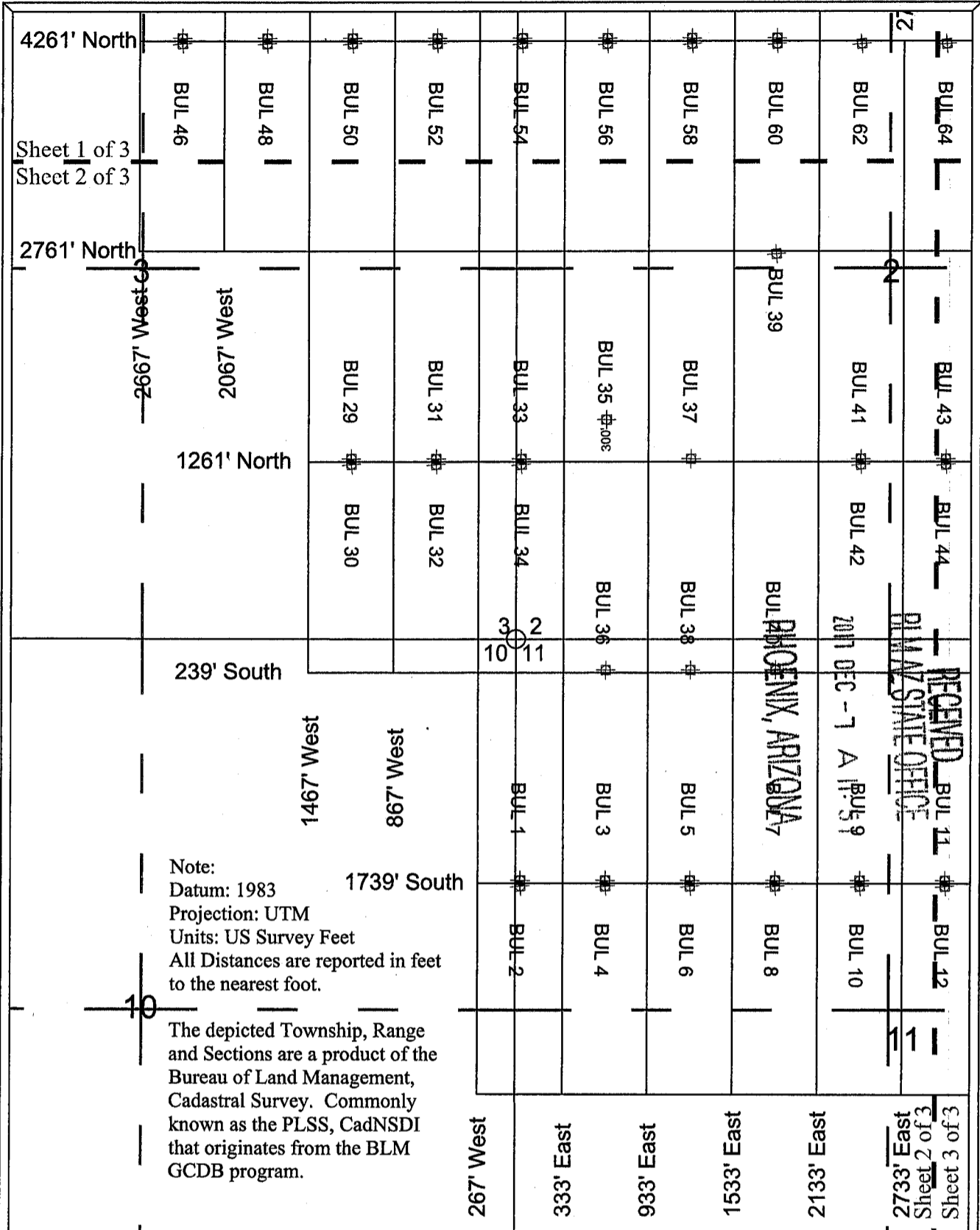
The locality of this claim with reference to some natural object or permanent monument is as follows: the NW corner of this claim is approximately 239 feet South and 333 feet East of the NE corner of Section 10, Township 21 North, Range 21 West, Mohave County, Arizona. The above information is shown on the attached map.

POSTED on the ground this September 19, 2017.

LOCATORS: Marco Montecinos
 Steve Hodges
 Jimmy Hodges

BY:  DATE: November 30, 2017
 Marco Montecinos, and as Agent for Steve Hodges and Jimmy Hodges

AMC448003



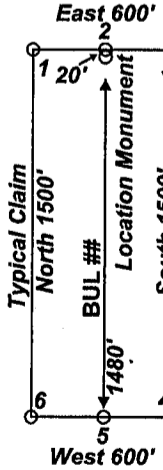
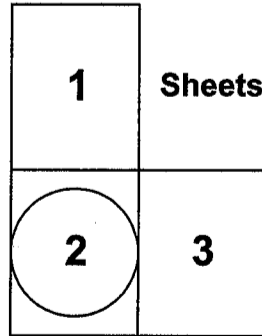
Note:
 Datum: 1983
 Projection: UTM
 Units: US Survey Feet
 All Distances are reported in feet to the nearest foot.

The depicted Township, Range and Sections are a product of the Bureau of Land Management, Cadastral Survey. Commonly known as the PLSS, CadNSDI that originates from the BLM GCDB program.

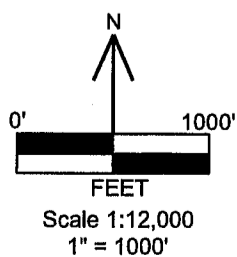
BUL Lode Claims
 BUL 1-60, 62, 64-88 were located on September 19, 2017 in Township 21 North Range 21 West, Sections 2-3 & 10-12 and Township 22 North Range 21 West, Sections 34-35, Mohave County, Arizona, G.&S.R.M.

Note 1: Location Monuments are set 20' from claim end lines unless noted otherwise. All location and corner monuments are 2" X 2" X 5' wooden posts with scribed metal tags. All claims are 600' by 1500' unless noted otherwise.

Note 2: Distances are measured from the North East Corner of Section 10, T21N, R21W to the North West Corner of the claims.



Locators:
 Marco Montecinos
 Steve Hodges
 Jimmy Hodges
 305 Valparaiso Ct.
 Sparks, Nevada, 89441



Location Map of BUL 1-60, 62 and 64-88 Lode Claims
 Sheet 2 of 3
 BUL_1-88_claims_N83z11m.DWG
 November 30, 2017
 Drawn By: G.I.S. Land Services
 Datum: 1983 Projection: UTM Zone 11
 Units: meters

AMC448003

LOCATION NOTICE FOR LODE MINING CLAIM

NOTICE IS HEREBY GIVEN that the BUL 4 lode mining claim has been located by Marco Montecinos, Steve Hodges and Jimmy Hodges. Whose current mailing address is 305 Valparaiso Ct., Sparks, Nevada, 89441. The general course of this claim is North to South and it is situated in Mohave County, Arizona.

This claim is 1500 feet in length and 600 feet in width. The claim area is approximately 20 acres. This claim runs from the location monument on which this location notice is posted approximately 20 feet in a Northerly direction to the North end line center and 1480 feet in a Southerly direction to the South end line center. The monuments are upright posts securely fixed and projecting at least four feet above the ground. This claim is marked by six monuments; one at each corner, and one at the center of each end line of the claim. The location monument on which this notice is posted is situated within Section 11 Township 21 North, Range 21 West, Gila Salt River Base and Meridian, Arizona and the claim includes portions of the following quarter section(s):


<u>¼</u>	<u>Section</u>	<u>Township</u>	<u>Range</u>	<u>Meridian</u>
<u>NW</u>	<u>11</u>	<u>21 North</u>	<u>21 West</u>	<u>GSRB&M</u>
<u>SW</u>	<u>11</u>	<u>21 North</u>	<u>21 West</u>	<u>GSRB&M</u>
				<u>GSRB&M</u>
				<u>GSRB&M</u>

RECEIVED
 BLM AZ STATE OFFICE
 2017 DEC - 7 A 11:51
 PHOENIX, ARIZONA

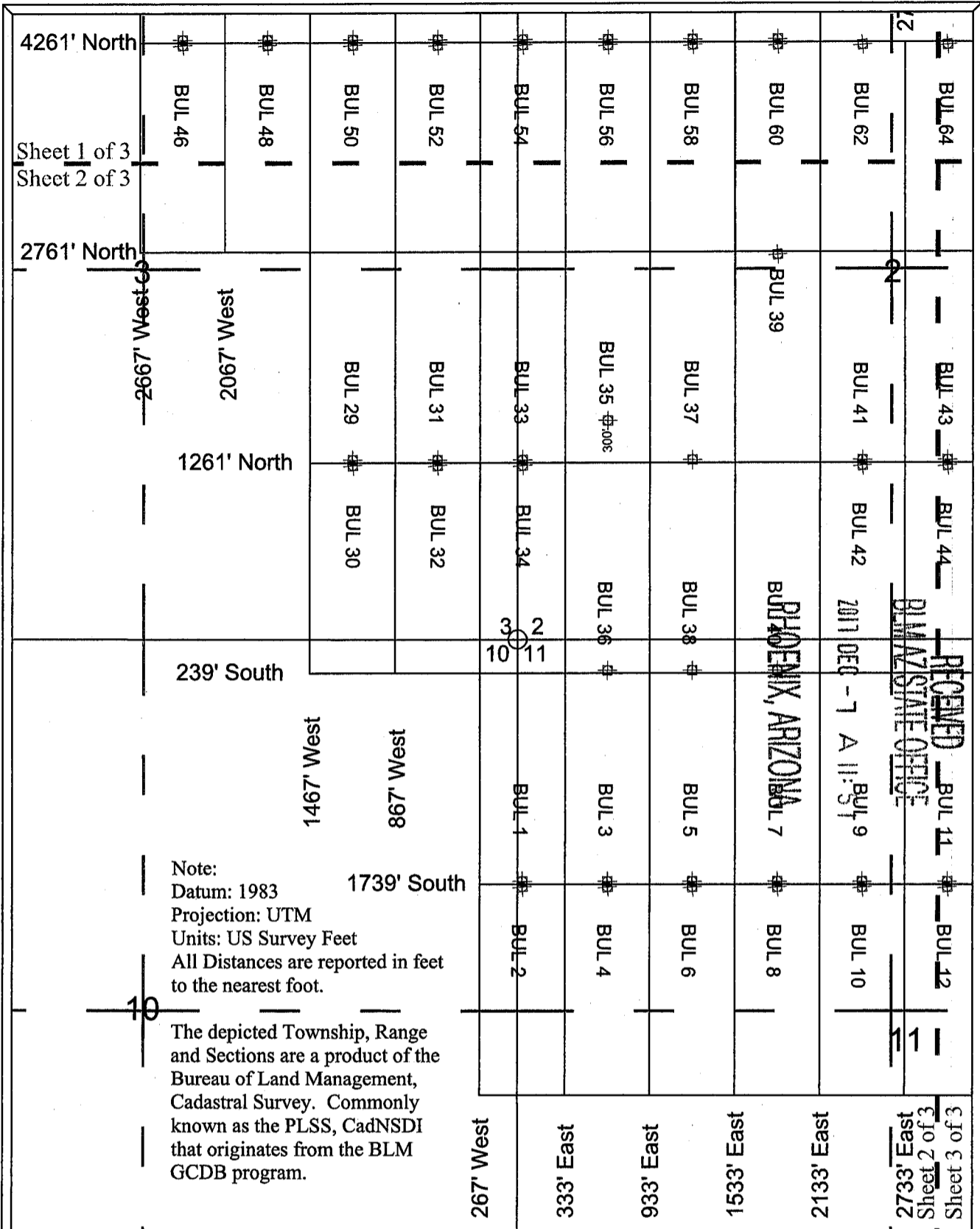
The locality of this claim with reference to some natural object or permanent monument is as follows: the NW corner of this claim is approximately 1739 feet South and 333 feet East of the NE corner of Section 10, Township 21 North, Range 21 West, Mohave County, Arizona. The above information is shown on the attached map.

POSTED on the ground this September 19, 2017.

LOCATORS: Marco Montecinos
 Steve Hodges
 Jimmy Hodges

BY:  DATE: November 30, 2017
 Marco Montecinos, and as Agent for Steve Hodges and Jimmy Hodges

ANCH 48004

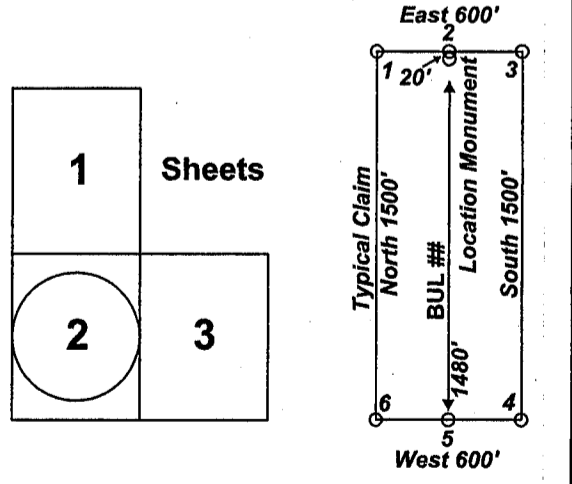
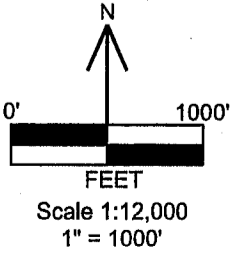


BUL Lode Claims
 BUL 1-60, 62, 64-88 were located on September 19, 2017 in Township 21 North Range 21 West, Sections 2-3 & 10-12 and Township 22 North Range 21 West, Sections 34-35, Mohave County, Arizona, G.&S.R.M.

Note 1: Location Monuments are set 20' from claim end lines unless noted otherwise. All location and corner monuments are 2" X 2" X 5' wooden posts with scribed metal tags. All claims are 600' by 1500' unless noted otherwise.

Note 2: Distances are measured from the North East Corner of Section 10, T21N, R21W to the North West Corner of the claims.

Locators:
 Marco Montecinos
 Steve Hodges
 Jimmy Hodges
 305 Valparaiso Ct.
 Sparks, Nevada, 89441



Location Map of BUL 1-60, 62 and 64-88 Lode Claims
 Sheet 2 of 3
 BUL_1-88_claims_N83z11m.DWG
 November 30, 2017
 Drawn By: G.I.S. Land Services
 Datum: 1983 Projection: UTM Zone 11
 Units: meters

AMC448004

LOCATION NOTICE FOR LODE MINING CLAIM

NOTICE IS HEREBY GIVEN that the BUL 5 lode mining claim has been located by Marco Montecinos, Steve Hodges and Jimmy Hodges. Whose current mailing address is 305 Valparaiso Ct., Sparks, Nevada, 89441. The general course of this claim is North to South and it is situated in Mohave County, Arizona.

This claim is 1500 feet in length and 600 feet in width. The claim area is approximately 20 acres. This claim runs from the location monument on which this location notice is posted approximately 1480 feet in a Northerly direction to the North end line center and 20 feet in a Southerly direction to the South end line center. The monuments are upright posts securely fixed and projecting at least four feet above the ground. This claim is marked by six monuments; one at each corner, and one at the center of each end line of the claim. The location monument on which this notice is posted is situated within Section 11 Township 21 North, Range 21 West, Gila Salt River Base and Meridian, Arizona and the claim includes portions of the following quarter section(s):


<u>1/4</u>	<u>Section</u>	<u>Township</u>	<u>Range</u>	<u>Meridian</u>
<u>NW</u>	<u>11</u>	<u>21 North</u>	<u>21 West</u>	<u>GSRB&M</u>
				<u>GSRB&M</u>
				<u>GSRB&M</u>
				<u>GSRB&M</u>

RECEIVED
BIAZ STATE OFFICE
PHOENIX, ARIZONA
DEC - 7 A 11: 51

The locality of this claim with reference to some natural object or permanent monument is as follows: the NW corner of this claim is approximately 239 feet South and 933 feet East of the NE corner of Section 10, Township 21 North, Range 21 West, Mohave County, Arizona. The above information is shown on the attached map.

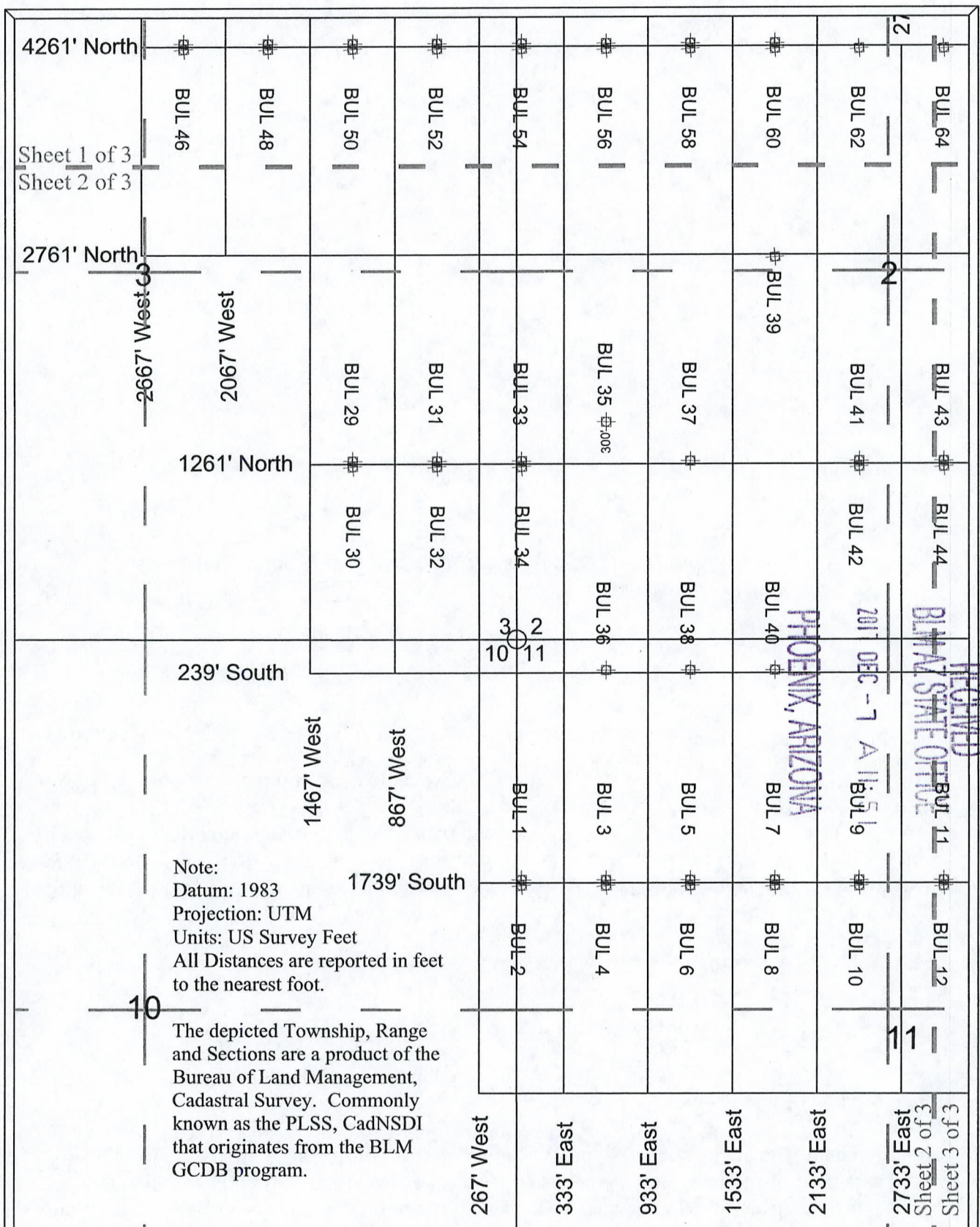
POSTED on the ground this September 19, 2017.

LOCATORS: Marco Montecinos
Steve Hodges
Jimmy Hodges

BY: 
Marco Montecinos, and as Agent for Steve Hodges and Jimmy Hodges

DATE: November 30, 2017

AMC 448005




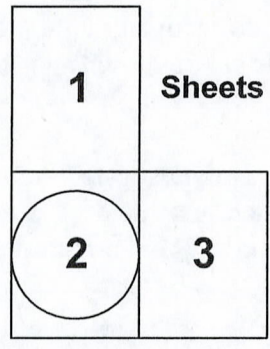
Note:
 Datum: 1983
 Projection: UTM
 Units: US Survey Feet
 All Distances are reported in feet to the nearest foot.

The depicted Township, Range and Sections are a product of the Bureau of Land Management, Cadastral Survey. Commonly known as the PLSS, CadNSDI that originates from the BLM GCDB program.

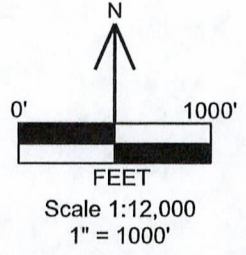
BUL Lode Claims
 BUL 1-60, 62, 64-88 were located on September 19, 2017 in Township 21 North Range 21 West, Sections 2-3 & 10-12 and Township 22 North Range 21 West, Sections 34-35, Mohave County, Arizona, G.&S.R.M.

Note 1: Location Monuments are set 20' from claim end lines unless noted otherwise. All location and corner monuments are 2" X 2" X 5' wooden posts with scribed metal tags. All claims are 600' by 1500' unless noted otherwise.

Note 2: Distances are measured from the North East Corner of Section 10, T21N, R21W to the North West Corner of the claims.



Locators:
 Marco Montecinos
 Steve Hodges
 Jimmy Hodges
 305 Valparaiso Ct.
 Sparks, Nevada, 89441



Location Map of BUL 1-60, 62 and 64-88 Lode Claims
 Sheet 2 of 3
 BUL_1-88_claims_N83z11m.DWG
 November 30, 2017
 Drawn By: G.I.S. Land Services
 Datum: 1983 Projection: UTM Zone 11
 Units: meters

AMC448005

LOCATION NOTICE FOR LODE MINING CLAIM

NOTICE IS HEREBY GIVEN that the BUL 6 lode mining claim has been located by Marco Montecinos, Steve Hodges and Jimmy Hodges. Whose current mailing address is 305 Valparaiso Ct., Sparks, Nevada, 89441. The general course of this claim is North to South and it is situated in Mohave County, Arizona.

This claim is 1500 feet in length and 600 feet in width. The claim area is approximately 20 acres. This claim runs from the location monument on which this location notice is posted approximately 20 feet in a Northerly direction to the North end line center and 1480 feet in a Southerly direction to the South end line center. The monuments are upright posts securely fixed and projecting at least four feet above the ground. This claim is marked by six monuments; one at each corner, and one at the center of each end line of the claim. The location monument on which this notice is posted is situated within Section 11 Township 21 North, Range 21 West, Gila Salt River Base and Meridian, Arizona and the claim includes portions of the following quarter section(s):


<u>¼</u>	<u>Section</u>	<u>Township</u>	<u>Range</u>	<u>Meridian</u>
<u>NW</u>	<u>11</u>	<u>21 North</u>	<u>21 West</u>	<u>GSRB&M</u>
<u>SW</u>	<u>11</u>	<u>21 North</u>	<u>21 West</u>	<u>GSRB&M</u>
				<u>GSRB&M</u>
				<u>GSRB&M</u>

RECEIVED
 BLM AZ STATE OFFICE
 2017 DEC -7 A 11:51
 PHOENIX, ARIZONA

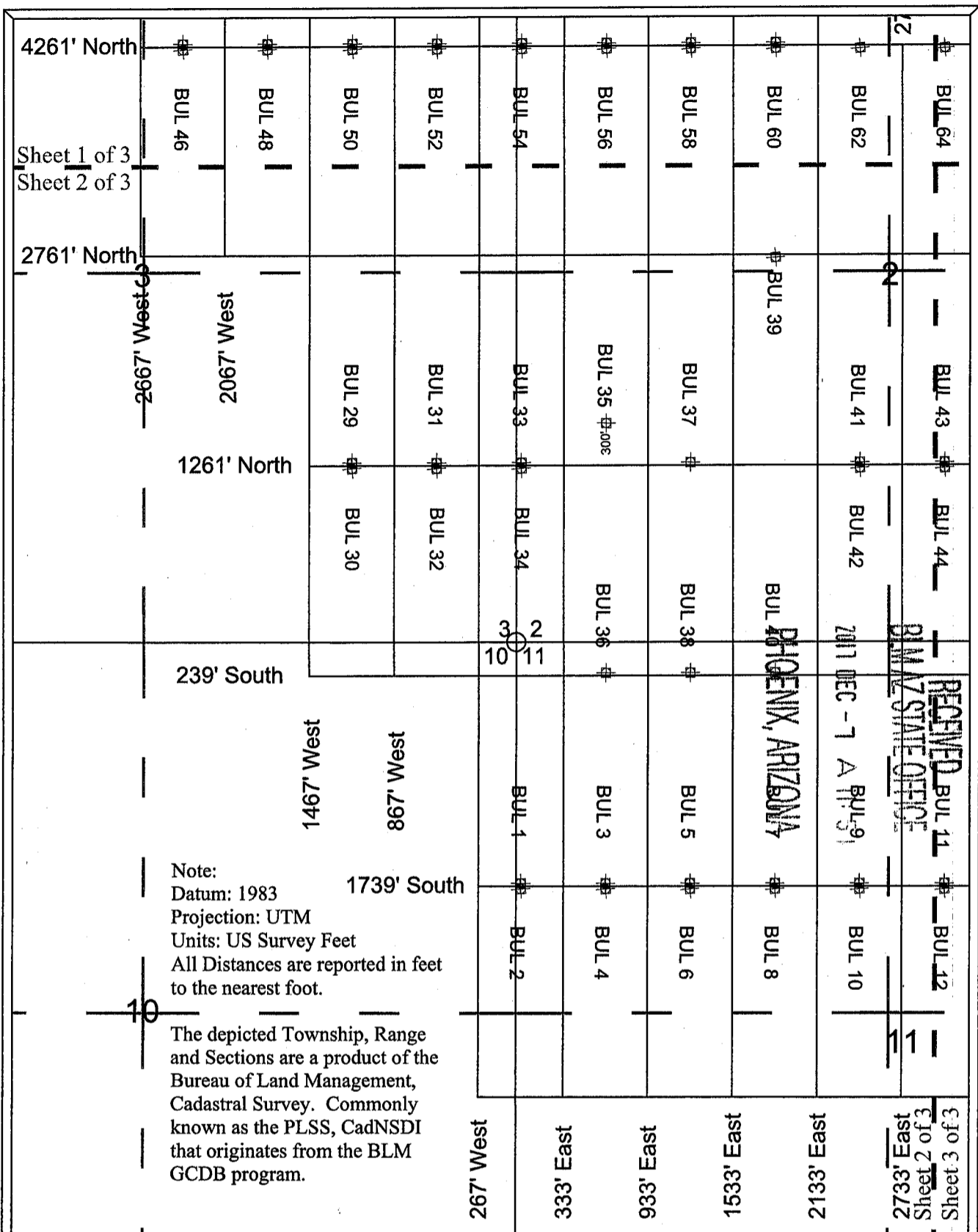
The locality of this claim with reference to some natural object or permanent monument is as follows: the NW corner of this claim is approximately 1739 feet South and 933 feet East of the NE corner of Section 10, Township 21 North, Range 21 West, Mohave County, Arizona. The above information is shown on the attached map.

POSTED on the ground this September 19, 2017.

LOCATORS: Marco Montecinos
 Steve Hodges
 Jimmy Hodges

BY:  DATE: November 30, 2017
 Marco Montecinos, and as Agent for Steve Hodges and Jimmy Hodges

AHC448006




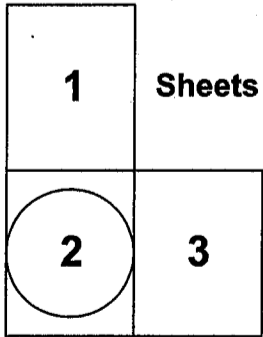
Note:
 Datum: 1983
 Projection: UTM
 Units: US Survey Feet
 All Distances are reported in feet to the nearest foot.

The depicted Township, Range and Sections are a product of the Bureau of Land Management, Cadastral Survey. Commonly known as the PLSS, CadNSDI that originates from the BLM GCDB program.

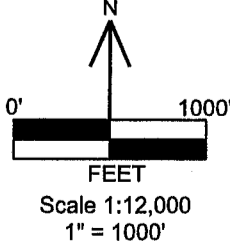
BUL Lode Claims
 BUL 1-60, 62, 64-88 were located on September 19, 2017 in Township 21 North Range 21 West, Sections 2-3 & 10-12 and Township 22 North Range 21 West, Sections 34-35, Mohave County, Arizona, G.&S.R.M.

Note 1: Location Monuments are set 20' from claim end lines unless noted otherwise. All location and corner monuments are 2" X 2" X 5' wooden posts with scribed metal tags. All claims are 600' by 1500' unless noted otherwise.

Note 2: Distances are measured from the North East Corner of Section 10, T21N, R21W to the North West Corner of the claims.



Locators:
 Marco Montecinos
 Steve Hodges
 Jimmy Hodges
 305 Valparaiso Ct.
 Sparks, Nevada, 89441



Location Map of BUL 1-60, 62 and 64-88 Lode Claims
 Sheet 2 of 3
 BUL_1-88_claims_N83z11m.DWG
 November 30, 2017
 Drawn By: G.I.S. Land Services
 Datum: 1983 Projection: UTM Zone 11
 Units: meters

AMC448006

LOCATION NOTICE FOR LODE MINING CLAIM

NOTICE IS HEREBY GIVEN that the BUL 7 lode mining claim has been located by Marco Montecinos, Steve Hodges and Jimmy Hodges. Whose current mailing address is 305 Valparaiso Ct., Sparks, Nevada, 89441. The general course of this claim is North to South and it is situated in Mohave County, Arizona.

This claim is 1500 feet in length and 600 feet in width. The claim area is approximately 20 acres. This claim runs from the location monument on which this location notice is posted approximately 1480 feet in a Northerly direction to the North end line center and 20 feet in a Southerly direction to the South end line center. The monuments are upright posts securely fixed and projecting at least four feet above the ground. This claim is marked by six monuments; one at each corner, and one at the center of each end line of the claim. The location monument on which this notice is posted is situated within Section 11 Township 21 North, Range 21 West, Gila Salt River Base and Meridian, Arizona and the claim includes portions of the following quarter section(s):


<u>1/4</u>	<u>Section</u>	<u>Township</u>	<u>Range</u>	<u>Meridian</u>
<u>NW</u>	<u>11</u>	<u>21 North</u>	<u>21 West</u>	<u>GSRB&M</u>
				<u>GSRB&M</u>
				<u>GSRB&M</u>
				<u>GSRB&M</u>

RECEIVED
BIMAZ STATE OFFICE
011 DEC - 7 A 11: 51
PHOENIX, ARIZONA

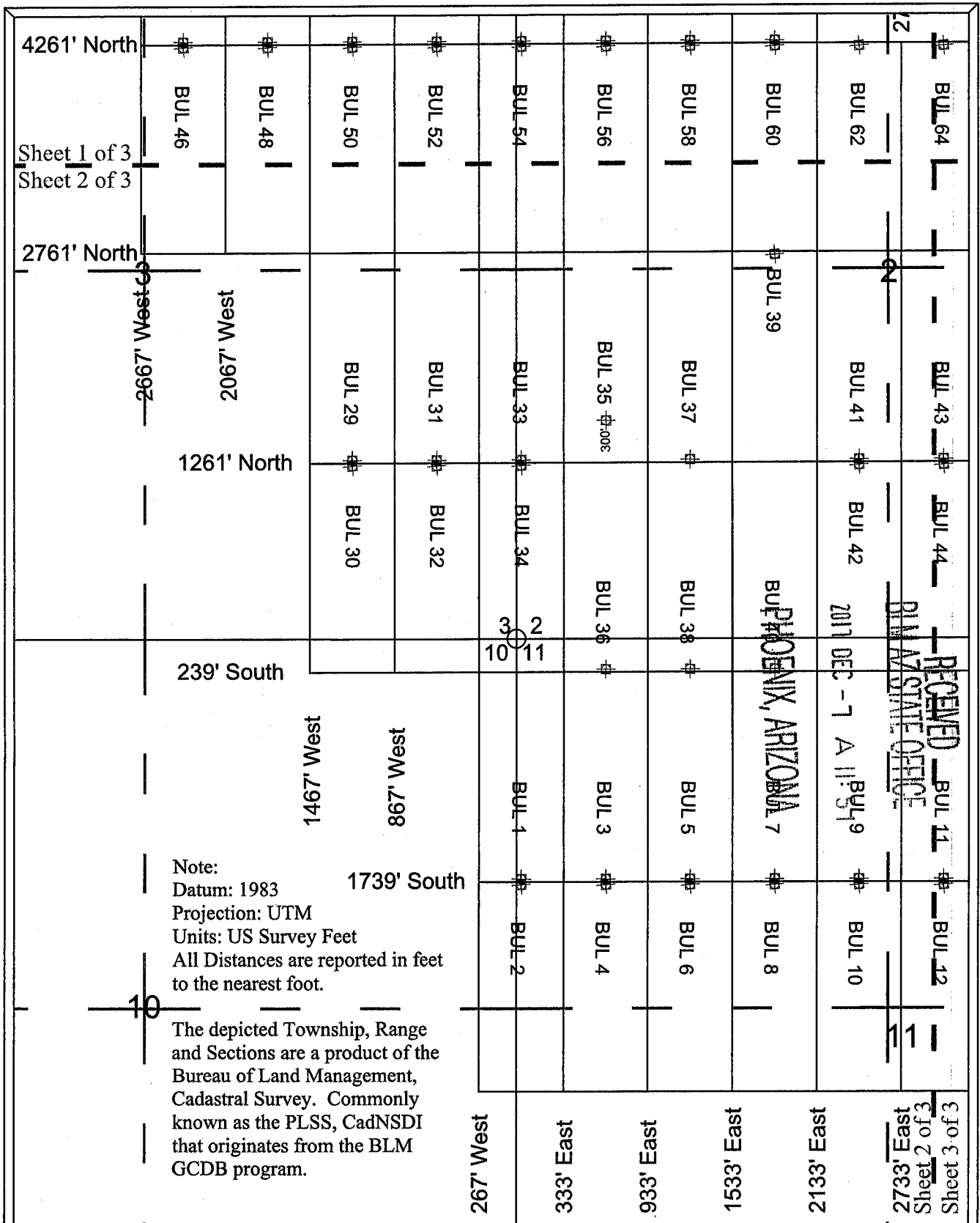
The locality of this claim with reference to some natural object or permanent monument is as follows: the NW corner of this claim is approximately 239 feet South and 1533 feet East of the NE corner of Section 10, Township 21 North, Range 21 West, Mohave County, Arizona. The above information is shown on the attached map.

POSTED on the ground this September 19, 2017.

LOCATORS: Marco Montecinos
Steve Hodges
Jimmy Hodges

BY:  DATE: November 30, 2017
Marco Montecinos, and as Agent for Steve Hodges and Jimmy Hodges

AMC 448007

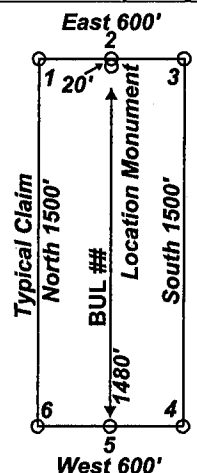
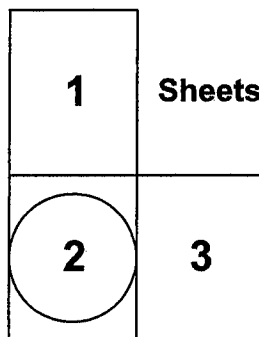
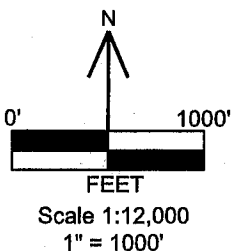


BUL Lode Claims
 BUL 1-60, 62, 64-88 were located on September 19, 2017 in Township 21 North Range 21 West, Sections 2-3 & 10-12 and Township 22 North Range 21 West, Sections 34-35, Mohave County, Arizona, G.&S.R.M.

Note 1: Location Monuments are set 20' from claim end lines unless noted otherwise. All location and corner monuments are 2" X 2" X 5' wooden posts with scribed metal tags. All claims are 600' by 1500' unless noted otherwise.

Note 2: Distances are measured from the North East Corner of Section 10, T21N, R21W to the North West Corner of the claims.

Locators:
 Marco Montecinos
 Steve Hodges
 Jimmy Hodges
 305 Valparaiso Ct.
 Sparks, Nevada, 89441



Location Map of BUL 1-60, 62 and 64-88 Lode Claims
 Sheet 2 of 3
 BUL_1-88_claims_N83z11m.DWG
 November 30, 2017

Drawn By: G.I.S. Land Services
 Datum: 1983 Projection: UTM Zone 11
 Units: meters

AMC448007

LOCATION NOTICE FOR LODE MINING CLAIM

NOTICE IS HEREBY GIVEN that the BUL 8 lode mining claim has been located by Marco Montecinos, Steve Hodges and Jimmy Hodges. Whose current mailing address is 305 Valparaiso Ct., Sparks, Nevada, 89441. The general course of this claim is North to South and it is situated in Mohave County, Arizona.

This claim is 1500 feet in length and 600 feet in width. The claim area is approximately 20 acres. This claim runs from the location monument on which this location notice is posted approximately 20 feet in a Northerly direction to the North end line center and 1480 feet in a Southerly direction to the South end line center. The monuments are upright posts securely fixed and projecting at least four feet above the ground. This claim is marked by six monuments; one at each corner, and one at the center of each end line of the claim. The location monument on which this notice is posted is situated within Section 11 Township 21 North, Range 21 West, Gila Salt River Base and Meridian, Arizona and the claim includes portions of the following quarter section(s):


<u>¼</u>	<u>Section</u>	<u>Township</u>	<u>Range</u>	<u>Meridian</u>
<u>NW</u>	<u>11</u>	<u>21 North</u>	<u>21 West</u>	<u>GSRB&M</u>
<u>SW</u>	<u>11</u>	<u>21 North</u>	<u>21 West</u>	<u>GSRB&M</u>
				<u>GSRB&M</u>
				<u>GSRB&M</u>

RECEIVED
 PLM AZ STATE OFFICE
 PHOENIX, ARIZONA
 DEC - 7 A 11:51

The locality of this claim with reference to some natural object or permanent monument is as follows: the NW corner of this claim is approximately 1739 feet South and 1533 feet East of the NE corner of Section 10, Township 21 North, Range 21 West, Mohave County, Arizona. The above information is shown on the attached map.

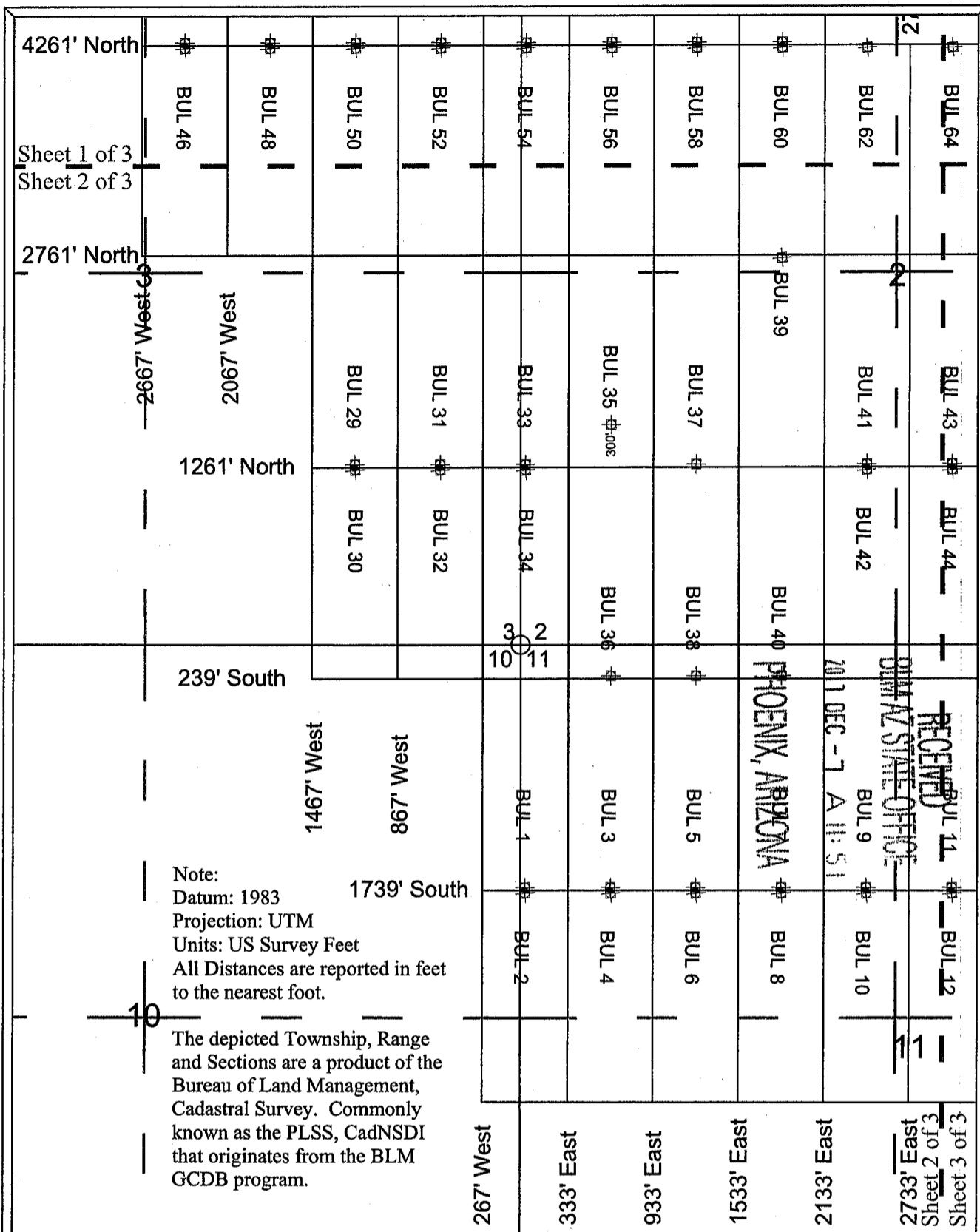
POSTED on the ground this September 19, 2017.

LOCATORS: Marco Montecinos
 Steve Hodges
 Jimmy Hodges

BY:  DATE: November 30, 2017
 Marco Montecinos, and as Agent for Steve Hodges and Jimmy Hodges

AMC448008

AHC448008



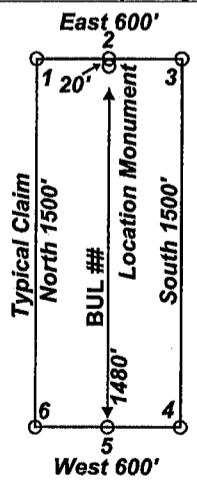
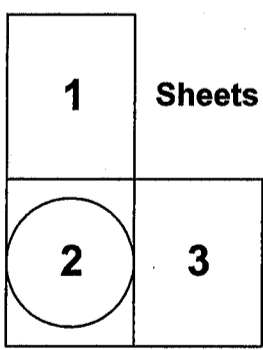
Note:
 Datum: 1983
 Projection: UTM
 Units: US Survey Feet
 All Distances are reported in feet to the nearest foot.

The depicted Township, Range and Sections are a product of the Bureau of Land Management, Cadastral Survey. Commonly known as the PLSS, CadNSDI that originates from the BLM GCDB program.

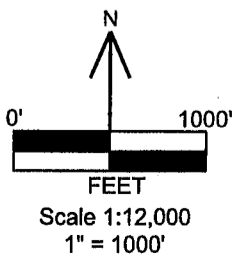
BUL Lode Claims
 BUL 1-60, 62, 64-88 were located on September 19, 2017 in Township 21 North Range 21 West, Sections 2-3 & 10-12 and Township 22 North Range 21 West, Sections 34-35, Mohave County, Arizona, G.&S.R.M.

Note 1: Location Monuments are set 20' from claim end lines unless noted otherwise. All location and corner monuments are 2" X 2" X 5' wooden posts with scribed metal tags. All claims are 600' by 1500' unless noted otherwise.

Note 2: Distances are measured from the North East Corner of Section 10, T21N, R21W to the North West Corner of the claims.



Locators:
 Marco Montecinos
 Steve Hodges
 Jimmy Hodges
 305 Valparaiso Ct.
 Sparks, Nevada, 89441



Location Map of BUL 1-60, 62 and 64-88 Lode Claims
 Sheet 2 of 3
 BUL_1-88_claims_N83z11m.DWG
 November 30, 2017
 Drawn By: G.I.S. Land Services
 Datum: 1983 Projection: UTM Zone 11
 Units: meters

LOCATION NOTICE FOR LODE MINING CLAIM

NOTICE IS HEREBY GIVEN that the BUL 9 lode mining claim has been located by Marco Montecinos, Steve Hodges and Jimmy Hodges. Whose current mailing address is 305 Valparaiso Ct., Sparks, Nevada, 89441. The general course of this claim is North to South and it is situated in Mohave County, Arizona.

This claim is 1500 feet in length and 600 feet in width. The claim area is approximately 20 acres. This claim runs from the location monument on which this location notice is posted approximately 1480 feet in a Northerly direction to the North end line center and 20 feet in a Southerly direction to the South end line center. The monuments are upright posts securely fixed and projecting at least four feet above the ground. This claim is marked by six monuments; one at each corner, and one at the center of each end line of the claim. The location monument on which this notice is posted is situated within Section 11 Township 21 North, Range 21 West, Gila Salt River Base and Meridian, Arizona and the claim includes portions of the following quarter section(s):


<u>¼</u>	<u>Section</u>	<u>Township</u>	<u>Range</u>	<u>Meridian</u>
<u>NE</u>	<u>11</u>	<u>21 North</u>	<u>21 West</u>	<u>GSRB&M</u>
<u>NW</u>	<u>11</u>	<u>21 North</u>	<u>21 West</u>	<u>GSRB&M</u>
				<u>GSRB&M</u>
				<u>GSRB&M</u>

RECEIVED
 BLM AZ STATE OFFICE
 2017 DEC -7 A 11:51
 PHOENIX, ARIZONA

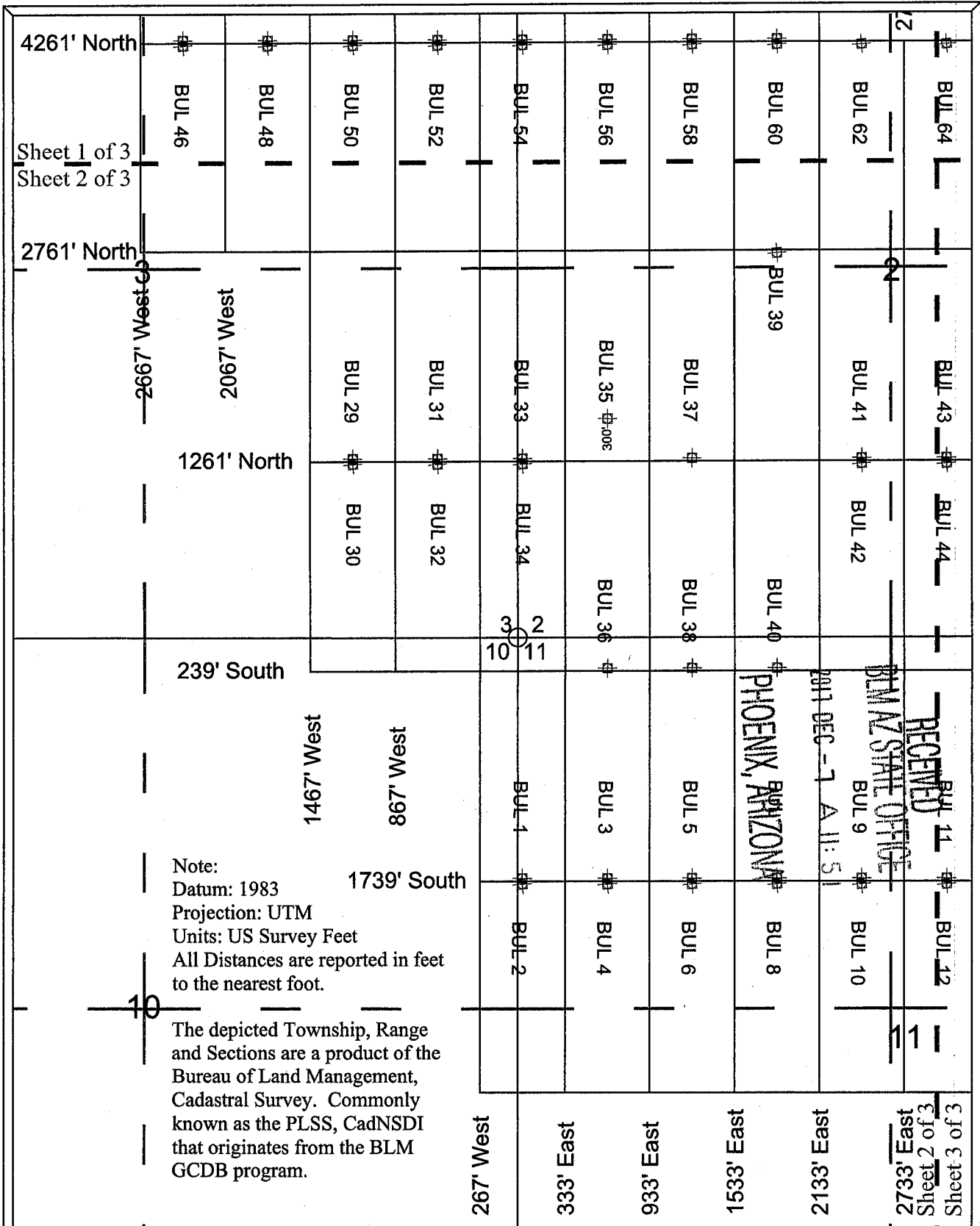
The locality of this claim with reference to some natural object or permanent monument is as follows: the NW corner of this claim is approximately 239 feet South and 2133 feet East of the NE corner of Section 10, Township 21 North, Range 21 West, Mohave County, Arizona. The above information is shown on the attached map.

POSTED on the ground this September 19, 2017.

LOCATORS: Marco Montecinos
 Steve Hodges
 Jimmy Hodges

BY:  DATE: November 30, 2017
 Marco Montecinos, and as Agent for Steve Hodges and Jimmy Hodges

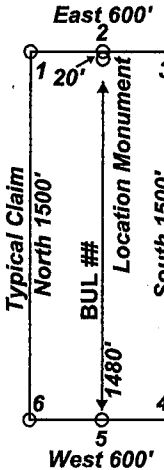
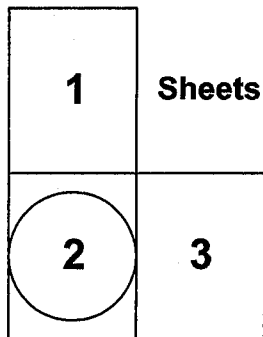
AMC 448009



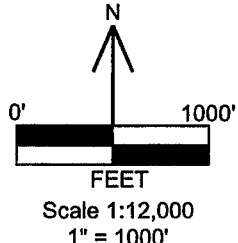
BUL Lode Claims
 BUL 1-60, 62, 64-88 were located on September 19, 2017 in Township 21 North Range 21 West, Sections 2-3 & 10-12 and Township 22 North Range 21 West, Sections 34-35, Mohave County, Arizona, G.&S.R.M.

Note 1: Location Monuments are set 20' from claim end lines unless noted otherwise. All location and corner monuments are 2" X 2" X 5' wooden posts with scribed metal tags. All claims are 600' by 1500' unless noted otherwise.

Note 2: Distances are measured from the North East Corner of Section 10, T21N, R21W to the North West Corner of the claims.



Locators:
 Marco Montecinos
 Steve Hodges
 Jimmy Hodges
 305 Valparaiso Ct.
 Sparks, Nevada, 89441



Location Map of BUL 1-60, 62 and 64-88 Lode Claims
 Sheet 2 of 3
 BUL_1-88_claims_N83z11m.DWG
 November 30, 2017

Drawn By: G.I.S. Land Services
 Datum: 1983 Projection: UTM Zone 11
 Units: meters

AMC448009

LOCATION NOTICE FOR LODE MINING CLAIM

NOTICE IS HEREBY GIVEN that the BUL 10 lode mining claim has been located by Marco Montecinos, Steve Hodges and Jimmy Hodges. Whose current mailing address is 305 Valparaiso Ct., Sparks, Nevada, 89441. The general course of this claim is North to South and it is situated in Mohave County, Arizona.

This claim is 1500 feet in length and 600 feet in width. The claim area is approximately 20 acres. This claim runs from the location monument on which this location notice is posted approximately 20 feet in a Northerly direction to the North end line center and 1480 feet in a Southerly direction to the South end line center. The monuments are upright posts securely fixed and projecting at least four feet above the ground. This claim is marked by six monuments; one at each corner, and one at the center of each end line of the claim. The location monument on which this notice is posted is situated within Section 11 Township 21 North, Range 21 West, Gila Salt River Base and Meridian, Arizona and the claim includes portions of the following quarter section(s):


<u>¼</u>	<u>Section</u>	<u>Township</u>	<u>Range</u>	<u>Meridian</u>
<u>NE</u>	<u>11</u>	<u>21 North</u>	<u>21 West</u>	<u>GSRB&M</u>
<u>NW</u>	<u>11</u>	<u>21 North</u>	<u>21 West</u>	<u>GSRB&M</u>
<u>SW</u>	<u>11</u>	<u>21 North</u>	<u>21 West</u>	<u>GSRB&M</u>
<u>SE</u>	<u>11</u>	<u>21 North</u>	<u>21 West</u>	<u>GSRB&M</u>

RECEIVED
 BLM AZ STATE OFFICE
 PHOENIX, ARIZONA
 2017 DEC -7 A 11:51

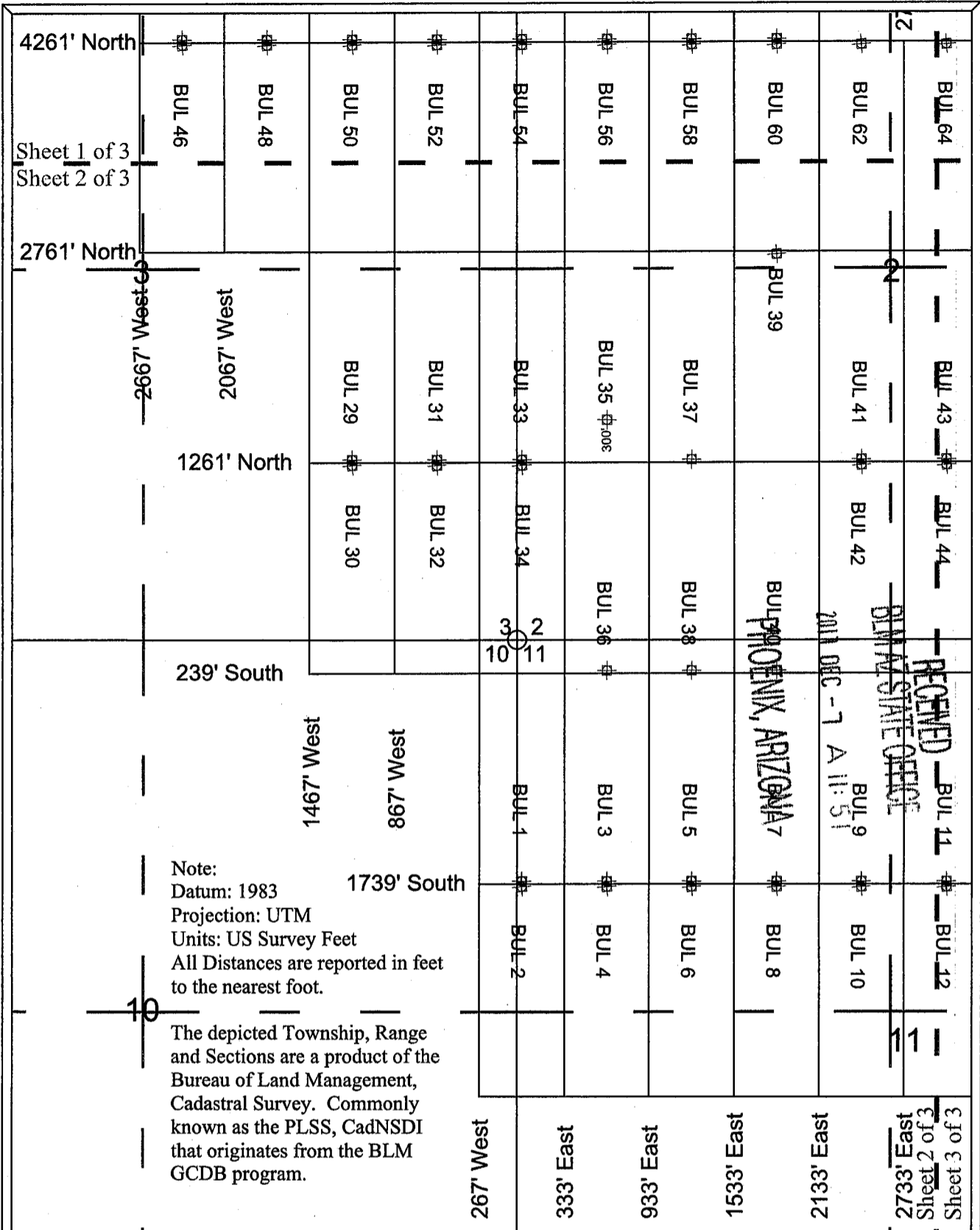
The locality of this claim with reference to some natural object or permanent monument is as follows: the NW corner of this claim is approximately 1739 feet South and 2133 feet East of the NE corner of Section 10, Township 21 North, Range 21 West, Mohave County, Arizona. The above information is shown on the attached map.

POSTED on the ground this September 19, 2017.

LOCATORS: Marco Montecinos
 Steve Hodges
 Jimmy Hodges

BY:  DATE: November 30, 2017
 Marco Montecinos, and as Agent for Steve Hodges and Jimmy Hodges

AMC 448010

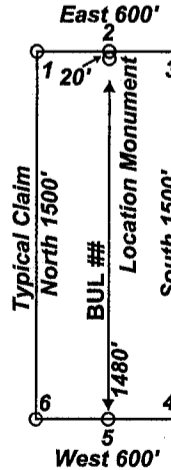
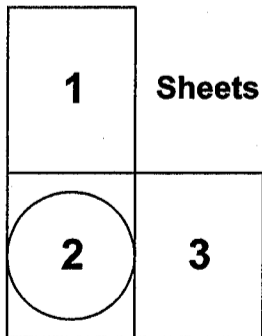


RECEIVED
BLM STATE OFFICE
2011 DEC - 7 A 11:51
PHOENIX, ARIZONA

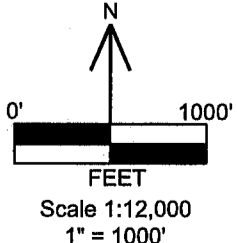
BUL Lode Claims
 BUL 1-60, 62, 64-88 were located on September 19, 2017 in
 Township 21 North Range 21 West,
 Sections 2-3 & 10-12 and
 Township 22 North Range 21 West,
 Sections 34-35, Mohave County, Arizona, G.&S.R.M.

Note 1: Location Monuments are set 20' from claim end lines unless noted otherwise. All location and corner monuments are 2" X 2" X 5" wooden posts with scribed metal tags. All claims are 600' by 1500' unless noted otherwise.

Note 2: Distances are measured from the North East Corner of Section 10, T21N, R21W to the North West Corner of the claims.



Locators:
 Marco Montecinos
 Steve Hodges
 Jimmy Hodges
 305 Valparaiso Ct.
 Sparks, Nevada, 89441



**Location Map of BUL 1-60, 62 and 64-88
 Lode Claims
 Sheet 2 of 3
 BUL_1-88_claims_N83z11m.DWG
 November 30, 2017**

**Drawn By: G.I.S. Land Services
 Datum: 1983 Projection: UTM Zone 11
 Units: meters**

AMC448010

LOCATION NOTICE FOR LODE MINING CLAIM

NOTICE IS HEREBY GIVEN that the BUL 11 lode mining claim has been located by Marco Montecinos, Steve Hodges and Jimmy Hodges. Whose current mailing address is 305 Valparaiso Ct., Sparks, Nevada, 89441. The general course of this claim is North to South and it is situated in Mohave County, Arizona.

This claim is 1500 feet in length and 600 feet in width. The claim area is approximately 20 acres. This claim runs from the location monument on which this location notice is posted approximately 1480 feet in a Northerly direction to the North end line center and 20 feet in a Southerly direction to the South end line center. The monuments are upright posts securely fixed and projecting at least four feet above the ground. This claim is marked by six monuments; one at each corner, and one at the center of each end line of the claim. The location monument on which this notice is posted is situated within Section 11 Township 21 North, Range 21 West, Gila Salt River Base and Meridian, Arizona and the claim includes portions of the following quarter section(s):


<u>1/4</u>	<u>Section</u>	<u>Township</u>	<u>Range</u>	<u>Meridian</u>
<u>NE</u>	<u>11</u>	<u>21 North</u>	<u>21 West</u>	<u>GSRB&M</u> <u>GSRB&M</u> <u>GSRB&M</u> <u>GSRB&M</u>

RECEIVED
BIMAZ STATE OFFICE
2017 DEC - 7 A 11: 51
PHOENIX, ARIZONA

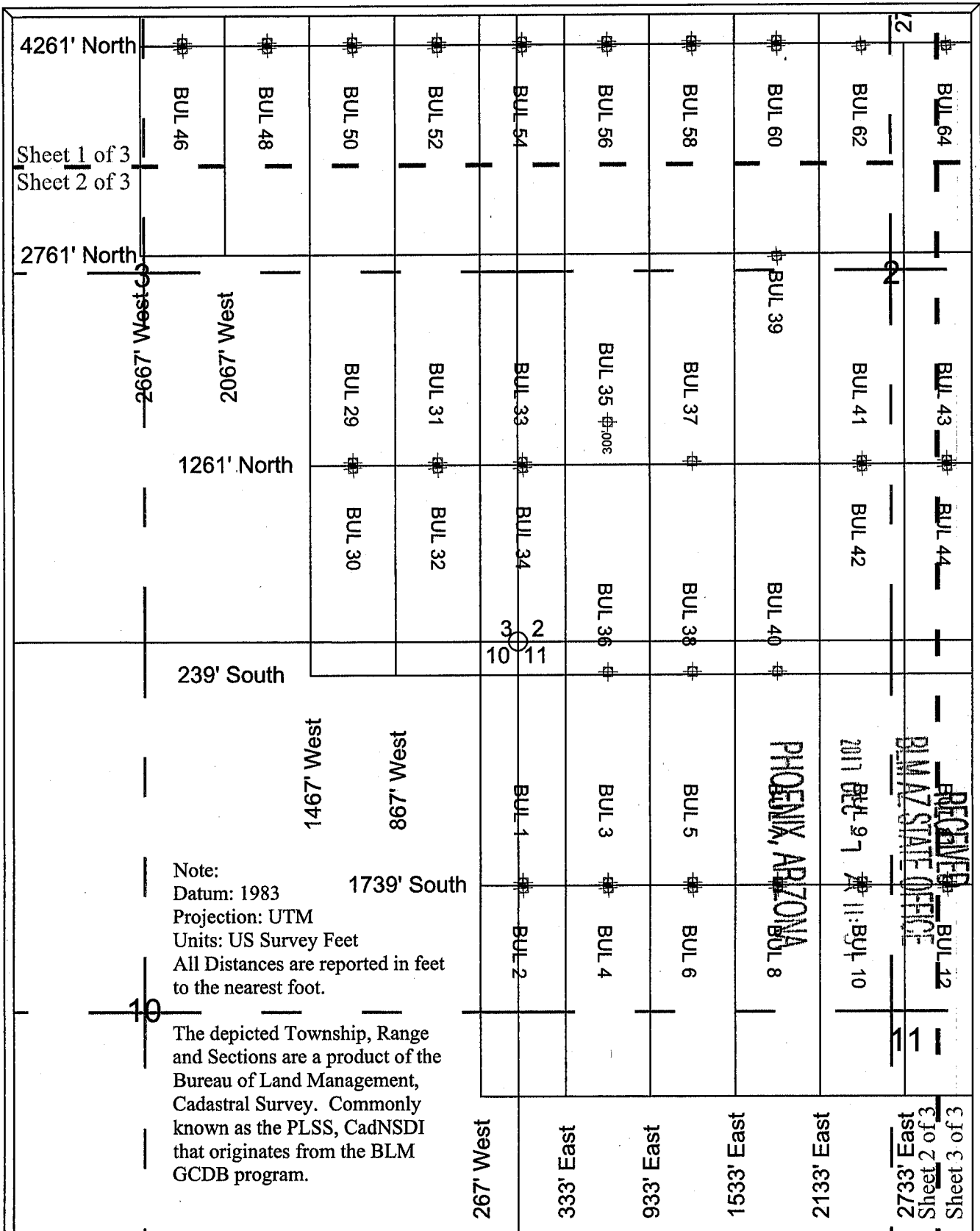
The locality of this claim with reference to some natural object or permanent monument is as follows: the NW corner of this claim is approximately 239 feet South and 2733 feet East of the NE corner of Section 10, Township 21 North, Range 21 West, Mohave County, Arizona. The above information is shown on the attached map.

POSTED on the ground this September 19, 2017.

LOCATORS: Marco Montecinos
Steve Hodges
Jimmy Hodges

BY:  DATE: November 30, 2017
Marco Montecinos, and as Agent for Steve Hodges and Jimmy Hodges

AMC448011

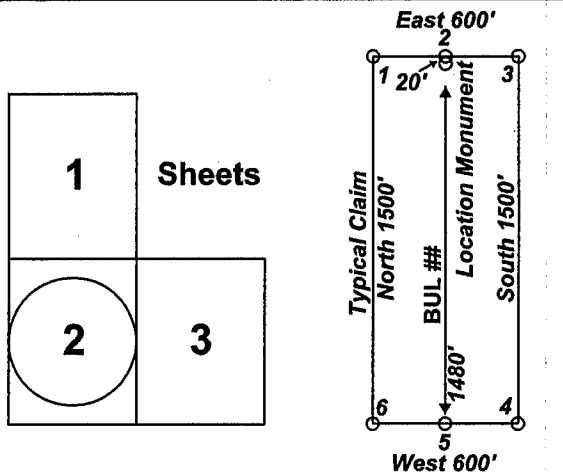
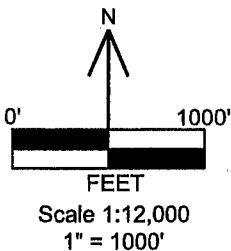


BUL Lode Claims
 BUL 1-60, 62, 64-88 were located on September 19, 2017 in Township 21 North Range 21 West, Sections 2-3 & 10-12 and Township 22 North Range 21 West, Sections 34-35, Mohave County, Arizona, G.&S.R.M.

Note 1: Location Monuments are set 20' from claim end lines unless noted otherwise. All location and corner monuments are 2" X 2" X 5' wooden posts with scribed metal tags. All claims are 600' by 1500' unless noted otherwise.

Note 2: Distances are measured from the North East Corner of Section 10, T21N, R21W to the North West Corner of the claims.

Locators:
 Marco Montecinos
 Steve Hodges
 Jimmy Hodges
 305 Valparaiso Ct.
 Sparks, Nevada, 89441



Location Map of BUL 1-60, 62 and 64-88 Lode Claims
 Sheet 2 of 3
 BUL_1-88_claims_N83z11m.DWG
 November 30, 2017

Drawn By: G.I.S. Land Services
Datum: 1983 Projection: UTM Zone 11
Units: meters

AMC448011

LOCATION NOTICE FOR LODE MINING CLAIM

NOTICE IS HEREBY GIVEN that the BUL 12 lode mining claim has been located by Marco Montecinos, Steve Hodges and Jimmy Hodges. Whose current mailing address is 305 Valparaiso Ct., Sparks, Nevada, 89441. The general course of this claim is North to South and it is situated in Mohave County, Arizona.

This claim is 1500 feet in length and 600 feet in width. The claim area is approximately 20 acres. This claim runs from the location monument on which this location notice is posted approximately 20 feet in a Northerly direction to the North end line center and 1480 feet in a Southerly direction to the South end line center. The monuments are upright posts securely fixed and projecting at least four feet above the ground. This claim is marked by six monuments; one at each corner, and one at the center of each end line of the claim. The location monument on which this notice is posted is situated within Section 11 Township 21 North, Range 21 West, Gila Salt River Base and Meridian, Arizona and the claim includes portions of the following quarter section(s):


<u>¼</u>	<u>Section</u>	<u>Township</u>	<u>Range</u>	<u>Meridian</u>
<u>NE</u>	<u>11</u>	<u>21 North</u>	<u>21 West</u>	<u>GSRB&M</u>
<u>SE</u>	<u>11</u>	<u>21 North</u>	<u>21 West</u>	<u>GSRB&M</u>
				<u>GSRB&M</u>
				<u>GSRB&M</u>

RECEIVED
 BLM AZ STATE OFFICE
 PHOENIX, ARIZONA
 2017 DEC -7 A 11:52

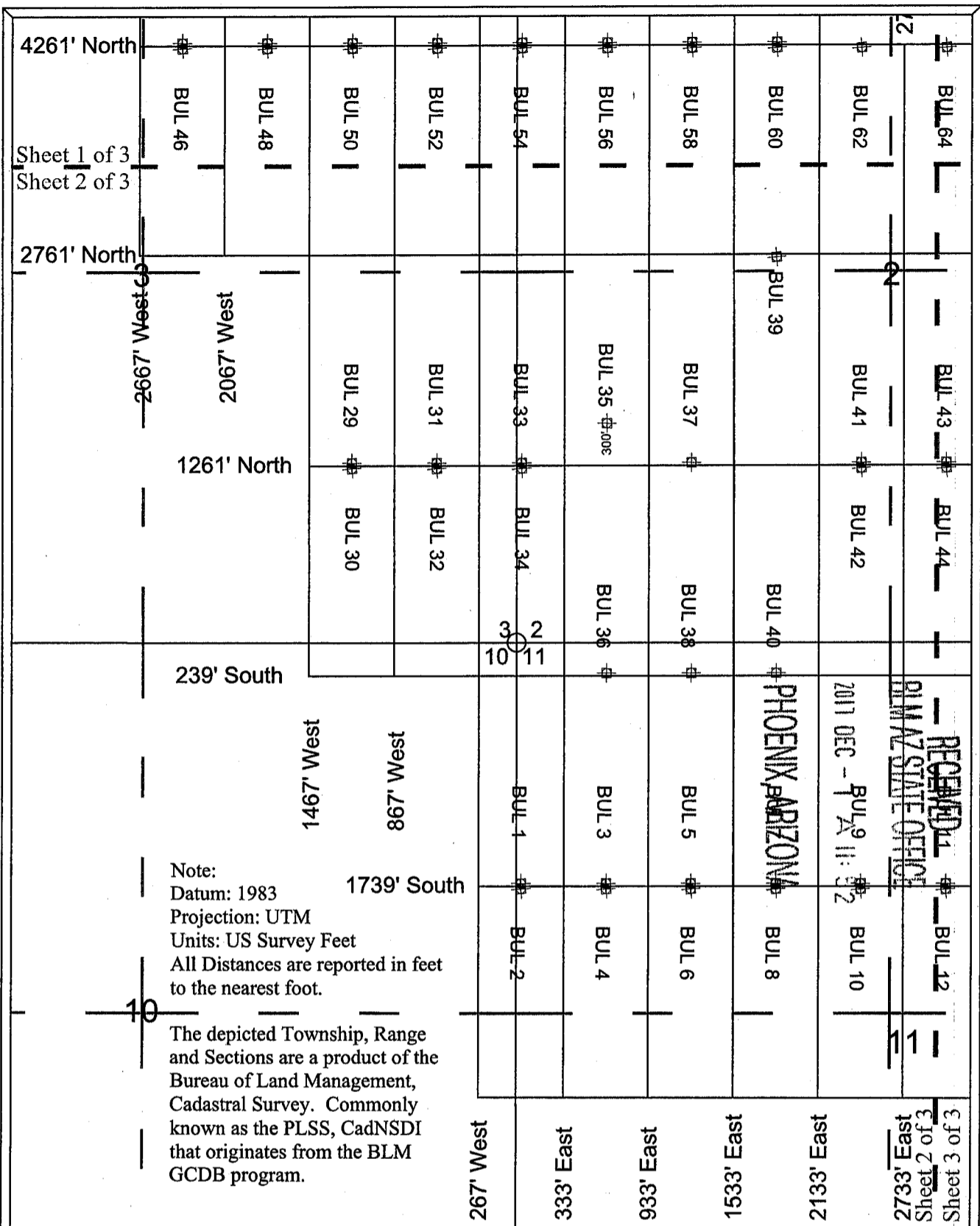
The locality of this claim with reference to some natural object or permanent monument is as follows: the NW corner of this claim is approximately 1739 feet South and 2733 feet East of the NE corner of Section 10, Township 21 North, Range 21 West, Mohave County, Arizona. The above information is shown on the attached map.

POSTED on the ground this September 19, 2017.

LOCATORS: Marco Montecinos
 Steve Hodges
 Jimmy Hodges

BY:  DATE: November 30, 2017
 Marco Montecinos, and as Agent for Steve Hodges and Jimmy Hodges

AMC448012

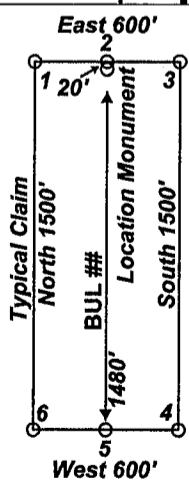
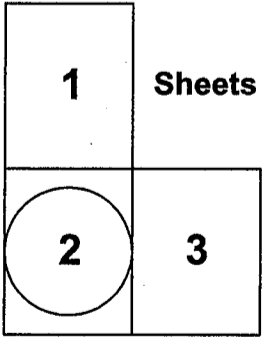
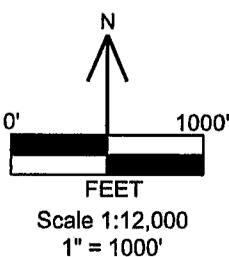


BUL Lode Claims
 BUL 1-60, 62, 64-88 were located on September 19, 2017 in Township 21 North Range 21 West, Sections 2-3 & 10-12 and Township 22 North Range 21 West, Sections 34-35, Mohave County, Arizona, G.&S.R.M.

Note 1: Location Monuments are set 20' from claim end lines unless noted otherwise. All location and corner monuments are 2" X 2" X 5' wooden posts with scribed metal tags. All claims are 600' by 1500' unless noted otherwise.

Note 2: Distances are measured from the North East Corner of Section 10, T21N, R21W to the North West Corner of the claims.

Locators:
 Marco Montecinos
 Steve Hodges
 Jimmy Hodges
 305 Valparaiso Ct.
 Sparks, Nevada, 89441



Location Map of BUL 1-60, 62 and 64-88 Lode Claims
 Sheet 2 of 3
 BUL_1-88_claims_N83z11m.DWG
 November 30, 2017
 Drawn By: G.I.S. Land Services
 Datum: 1983 Projection: UTM Zone 11
 Units: meters

AMC448012

LOCATION NOTICE FOR LODE MINING CLAIM

NOTICE IS HEREBY GIVEN that the BUL 13 lode mining claim has been located by Marco Montecinos, Steve Hodges and Jimmy Hodges. Whose current mailing address is 305 Valparaiso Ct., Sparks, Nevada, 89441. The general course of this claim is North to South and it is situated in Mohave County, Arizona.

This claim is 1500 feet in length and 600 feet in width. The claim area is approximately 20 acres. This claim runs from the location monument on which this location notice is posted approximately 1480 feet in a Northerly direction to the North end line center and 20 feet in a Southerly direction to the South end line center. The monuments are upright posts securely fixed and projecting at least four feet above the ground. This claim is marked by six monuments; one at each corner, and one at the center of each end line of the claim. The location monument on which this notice is posted is situated within Section 11 Township 21 North, Range 21 West, Gila Salt River Base and Meridian, Arizona and the claim includes portions of the following quarter section(s):


<u>1/4</u>	<u>Section</u>	<u>Township</u>	<u>Range</u>	<u>Meridian</u>
<u>NE</u>	<u>11</u>	<u>21 North</u>	<u>21 West</u>	<u>GSRB&M</u> <u>GSRB&M</u> <u>GSRB&M</u> <u>GSRB&M</u>

RECEIVED
 BLM AZ STATE OFFICE
 2017 DEC - 7 A 11:52
 PHOENIX, ARIZONA

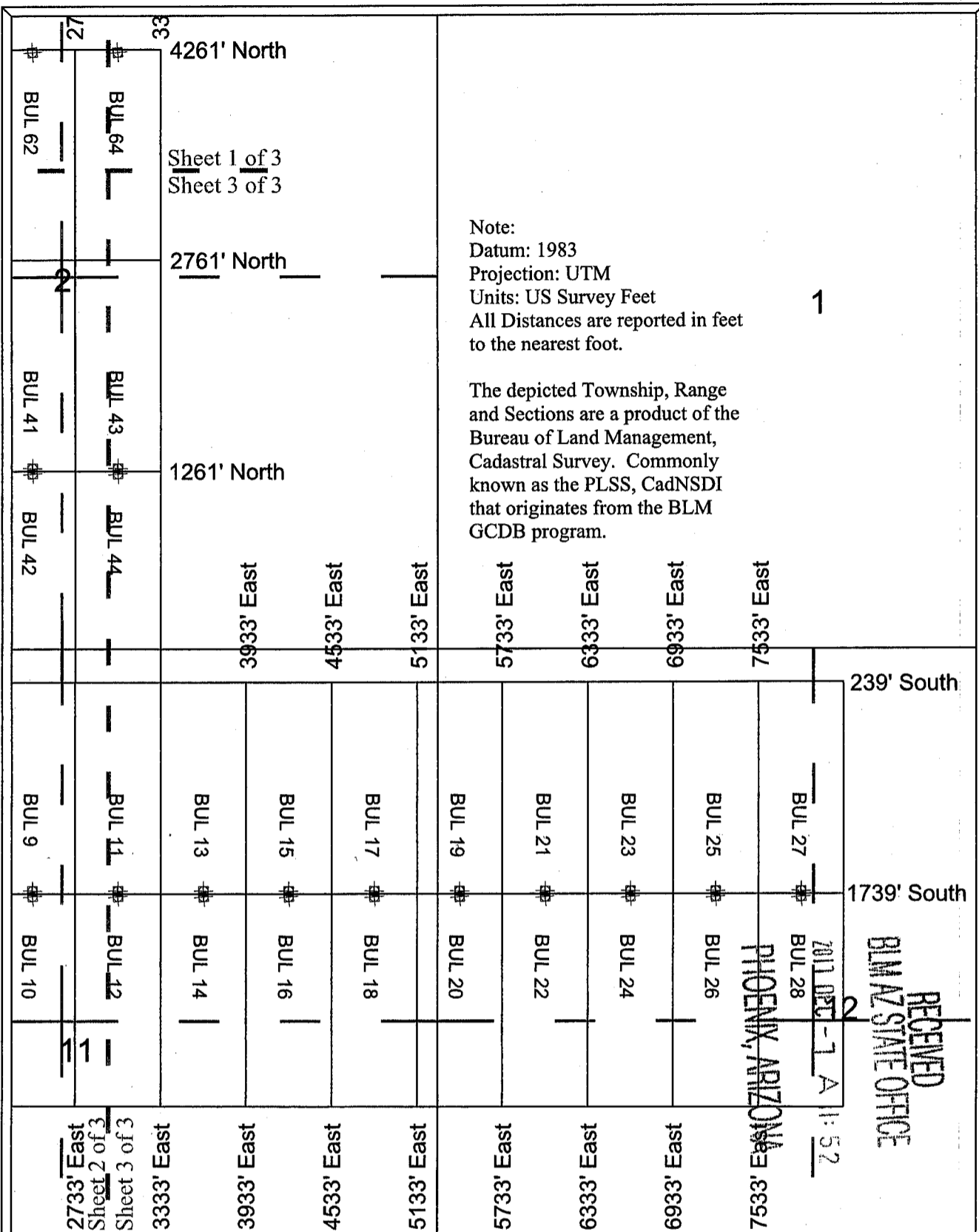
The locality of this claim with reference to some natural object or permanent monument is as follows: the NW corner of this claim is approximately 239 feet South and 3333 feet East of the NE corner of Section 10, Township 21 North, Range 21 West, Mohave County, Arizona. The above information is shown on the attached map.

POSTED on the ground this September 19, 2017.

LOCATORS: Marco Montecinos
Steve Hodges
Jimmy Hodges

BY:  DATE: November 30, 2017
Marco Montecinos, and as Agent for Steve Hodges and Jimmy Hodges


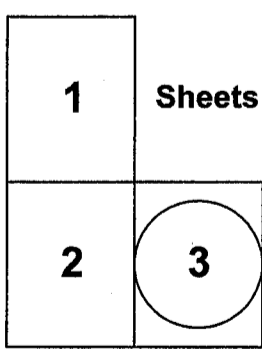
AHC448013



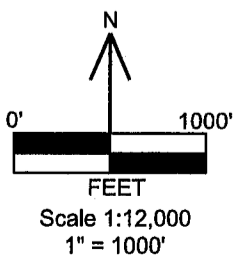
BUL Lode Claims
 BUL 1-60, 62, 64-88 were located on September 19, 2017 in
 Township 21 North Range 21 West,
 Sections 2-3 & 10-12 and
 Township 22 North Range 21 West,
 Sections 34-35, Mohave County, Arizona, G.&S.R.M.

Note 1: Location Monuments are set 20' from claim end lines unless noted otherwise. All location and corner monuments are 2" X 2" X 5' wooden posts with scribed metal tags. All claims are 600' by 1500' unless noted otherwise.

Note 2: Distances are measured from the North East Corner of Section 10, T21N, R21W to the North West Corner of the claims.



Locators:
 Marco Montecinos
 Steve Hodges
 Jimmy Hodges
 305 Valparaiso Ct.
 Sparks, Nevada, 89441



Location Map of BUL 1-60, 62 and 64-88 Lode Claims
 Sheet 3 of 3
 BUL_1-88_claims_N83z11m.DWG
 November 30, 2017
 Drawn By: G.I.S. Land Services
 Datum: 1983 Projection: UTM Zone 11
 Units: meters

AMC448013

LOCATION NOTICE FOR LODE MINING CLAIM

NOTICE IS HEREBY GIVEN that the BUL 14 lode mining claim has been located by Marco Montecinos, Steve Hodges and Jimmy Hodges. Whose current mailing address is 305 Valparaiso Ct., Sparks, Nevada, 89441. The general course of this claim is North to South and it is situated in Mohave County, Arizona.

This claim is 1500 feet in length and 600 feet in width. The claim area is approximately 20 acres. This claim runs from the location monument on which this location notice is posted approximately 20 feet in a Northerly direction to the North end line center and 1480 feet in a Southerly direction to the South end line center. The monuments are upright posts securely fixed and projecting at least four feet above the ground. This claim is marked by six monuments; one at each corner, and one at the center of each end line of the claim. The location monument on which this notice is posted is situated within Section 11 Township 21 North, Range 21 West, Gila Salt River Base and Meridian, Arizona and the claim includes portions of the following quarter section(s):


<u>¼</u>	<u>Section</u>	<u>Township</u>	<u>Range</u>	<u>Meridian</u>
<u>NE</u>	<u>11</u>	<u>21 North</u>	<u>21 West</u>	<u>GSRB&M</u>
<u>SE</u>	<u>11</u>	<u>21 North</u>	<u>21 West</u>	<u>GSRB&M</u>
				<u>GSRB&M</u>
				<u>GSRB&M</u>

RECEIVED
 BLM AZ STATE OFFICE
 2017 DEC - 7 A 11: 5
 PHOENIX, ARIZONA

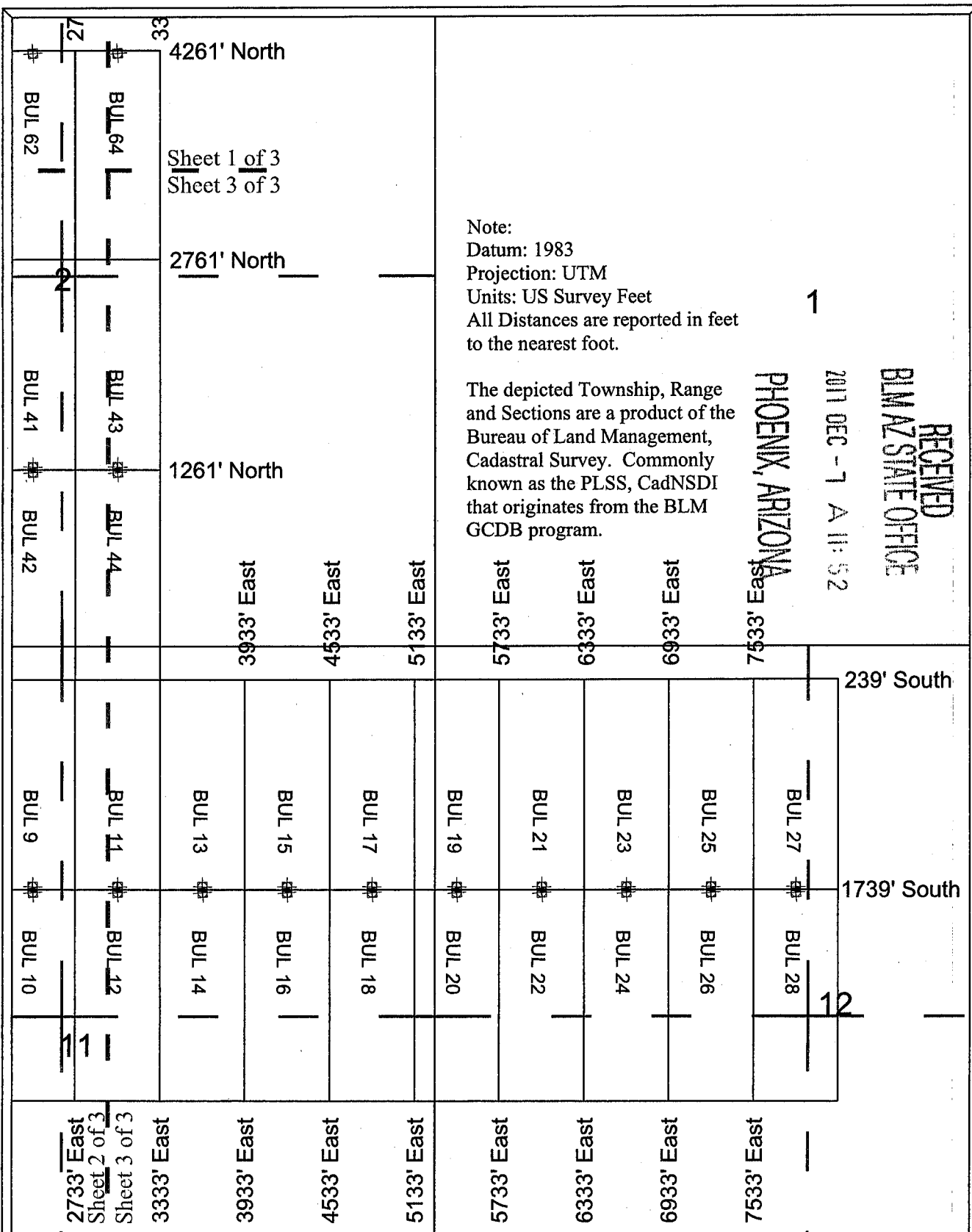
The locality of this claim with reference to some natural object or permanent monument is as follows: the NW corner of this claim is approximately 1739 feet South and 3333 feet East of the NE corner of Section 10, Township 21 North, Range 21 West, Mohave County, Arizona. The above information is shown on the attached map.

POSTED on the ground this September 19, 2017.

LOCATORS: Marco Montecinos
 Steve Hodges
 Jimmy Hodges

BY:  DATE: November 30, 2017
 Marco Montecinos, and as Agent for Steve Hodges and Jimmy Hodges


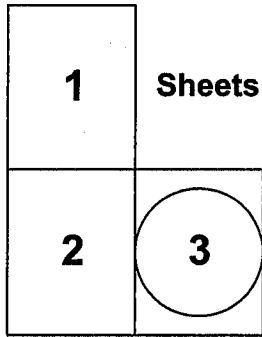
AMC 448014



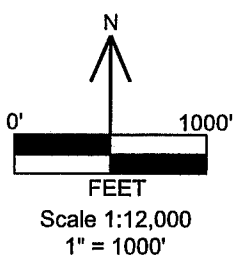
BUL Lode Claims
 BUL 1-60, 62, 64-88 were located on September 19, 2017 in
 Township 21 North Range 21 West,
 Sections 2-3 & 10-12 and
 Township 22 North Range 21 West,
 Sections 34-35, Mohave County, Arizona, G.&S.R.M.

Note 1: Location Monuments are set 20' from claim end lines unless noted otherwise. All location and corner monuments are 2" X 2" X 5' wooden posts with scribed metal tags. All claims are 600' by 1500' unless noted otherwise.

Note 2: Distances are measured from the North East Corner of Section 10, T21N, R21W to the North West Corner of the claims.



Locators:
 Marco Montecinos
 Steve Hodges
 Jimmy Hodges
 305 Valparaiso Ct.
 Sparks, Nevada, 89441



Location Map of BUL 1-60, 62 and 64-88 Lode Claims
 Sheet 3 of 3
 BUL_1-88_claims_N83z11m.DWG
 November 30, 2017
 Drawn By: G.I.S. Land Services
 Datum: 1983 Projection: UTM Zone 11
 Units: meters

AMC448014

LOCATION NOTICE FOR LODE MINING CLAIM

NOTICE IS HEREBY GIVEN that the BUL 15 lode mining claim has been located by Marco Montecinos, Steve Hodges and Jimmy Hodges. Whose current mailing address is 305 Valparaiso Ct., Sparks, Nevada, 89441. The general course of this claim is North to South and it is situated in Mohave County, Arizona.

This claim is 1500 feet in length and 600 feet in width. The claim area is approximately 20 acres. This claim runs from the location monument on which this location notice is posted approximately 1480 feet in a Northerly direction to the North end line center and 20 feet in a Southerly direction to the South end line center. The monuments are upright posts securely fixed and projecting at least four feet above the ground. This claim is marked by six monuments; one at each corner, and one at the center of each end line of the claim. The location monument on which this notice is posted is situated within Section 11 Township 21 North, Range 21 West, Gila Salt River Base and Meridian, Arizona and the claim includes portions of the following quarter section(s):


<u>1/4</u>	<u>Section</u>	<u>Township</u>	<u>Range</u>	<u>Meridian</u>
<u>NE</u>	<u>11</u>	<u>21 North</u>	<u>21 West</u>	<u>GSRB&M</u>
				<u>GSRB&M</u>
				<u>GSRB&M</u>
				<u>GSRB&M</u>

RECEIVED
BLM AZ STATE OFFICE
2017 DEC - 7 A 11: 52
PHOENIX, ARIZONA

The locality of this claim with reference to some natural object or permanent monument is as follows: the NW corner of this claim is approximately 239 feet South and 3933 feet East of the NE corner of Section 10, Township 21 North, Range 21 West, Mohave County, Arizona. The above information is shown on the attached map.

POSTED on the ground this September 19, 2017.

LOCATORS: Marco Montecinos
Steve Hodges
Jimmy Hodges

BY:  DATE: November 30, 2017
Marco Montecinos, and as Agent for Steve Hodges and Jimmy Hodges

AMC 448015

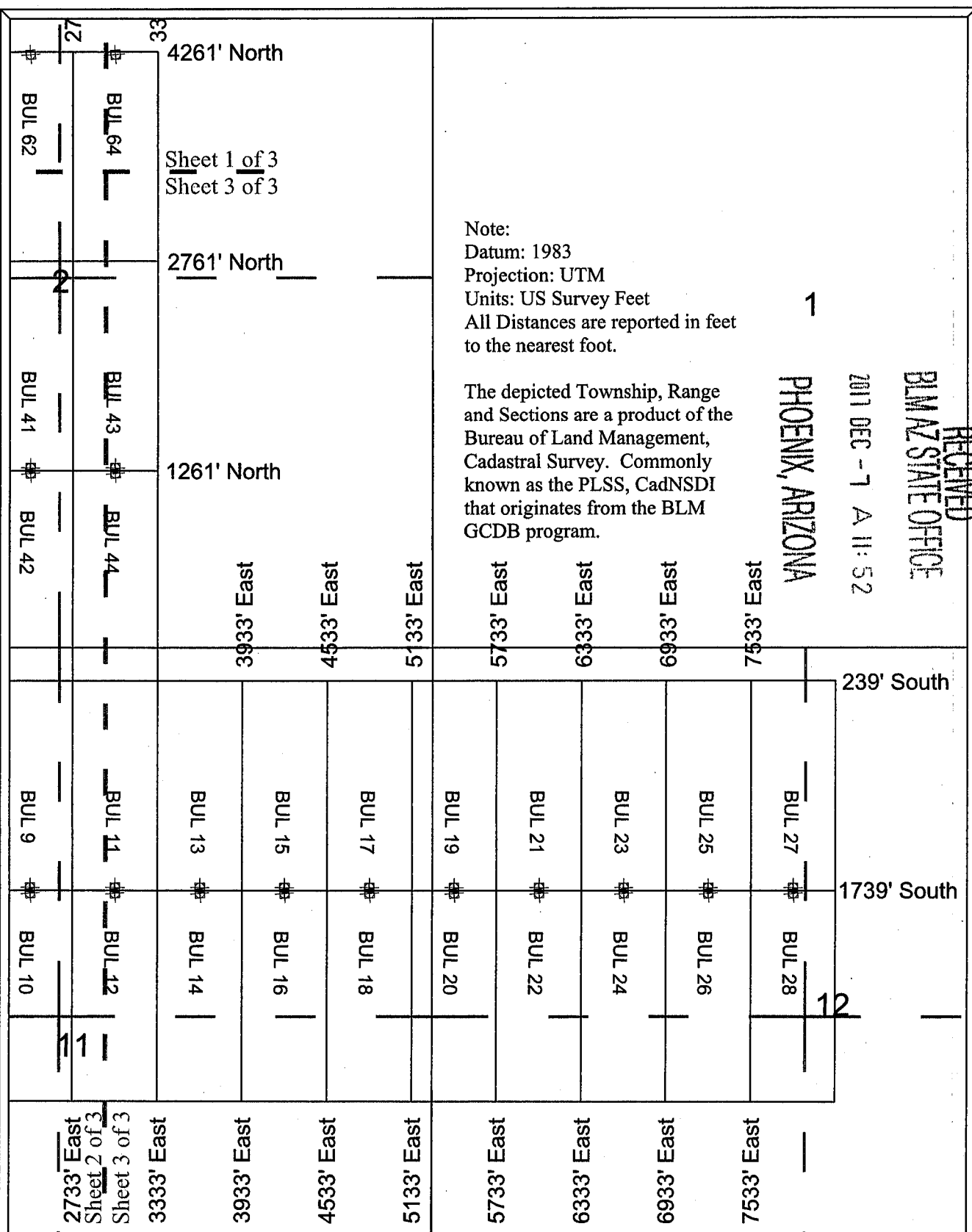
RECEIVED
BLM AZ STATE OFFICE

2011 DEC - 7 A 11:52

PHOENIX, ARIZONA

Note:
Datum: 1983
Projection: UTM
Units: US Survey Feet
All Distances are reported in feet to the nearest foot.

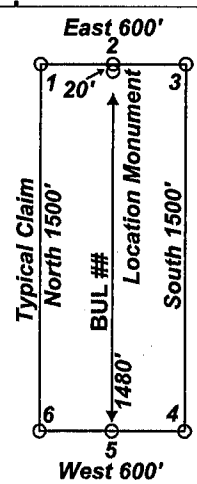
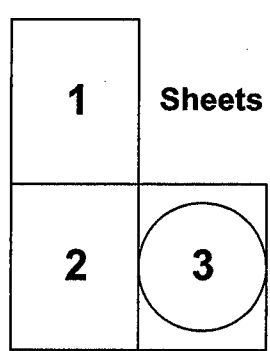
The depicted Township, Range and Sections are a product of the Bureau of Land Management, Cadastral Survey. Commonly known as the PLSS, CadNSDI that originates from the BLM GCDB program.



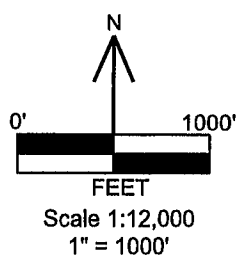
BUL Lode Claims
BUL 1-60, 62, 64-88 were located on September 19, 2017 in Township 21 North Range 21 West, Sections 2-3 & 10-12 and Township 22 North Range 21 West, Sections 34-35, Mohave County, Arizona, G.&S.R.M.

Note 1: Location Monuments are set 20' from claim end lines unless noted otherwise. All location and corner monuments are 2" X 2" X 5' wooden posts with scribed metal tags. All claims are 600' by 1500' unless noted otherwise.

Note 2: Distances are measured from the North East Corner of Section 10, T21N, R21W to the North West Corner of the claims.



Locators:
Marco Montecinos
Steve Hodges
Jimmy Hodges
305 Valparaiso Ct.
Sparks, Nevada, 89441



Location Map of BUL 1-60, 62 and 64-88 Lode Claims
Sheet 3 of 3
BUL_1-88_claims_N83z11m.DWG
November 30, 2017
Drawn By: G.I.S. Land Services
Datum: 1983 Projection: UTM Zone 11
Units: meters

AMC148015

LOCATION NOTICE FOR LODE MINING CLAIM

NOTICE IS HEREBY GIVEN that the BUL 16 lode mining claim has been located by Marco Montecinos, Steve Hodges and Jimmy Hodges. Whose current mailing address is 305 Valparaiso Ct., Sparks, Nevada, 89441. The general course of this claim is North to South and it is situated in Mohave County, Arizona.

This claim is 1500 feet in length and 600 feet in width. The claim area is approximately 20 acres. This claim runs from the location monument on which this location notice is posted approximately 20 feet in a Northerly direction to the North end line center and 1480 feet in a Southerly direction to the South end line center. The monuments are upright posts securely fixed and projecting at least four feet above the ground. This claim is marked by six monuments; one at each corner, and one at the center of each end line of the claim. The location monument on which this notice is posted is situated within Section 11 Township 21 North, Range 21 West, Gila Salt River Base and Meridian, Arizona and the claim includes portions of the following quarter section(s):


<u>¼</u>	<u>Section</u>	<u>Township</u>	<u>Range</u>	<u>Meridian</u>
<u>NE</u>	<u>11</u>	<u>21 North</u>	<u>21 West</u>	<u>GSRB&M</u>
<u>SE</u>	<u>11</u>	<u>21 North</u>	<u>21 West</u>	<u>GSRB&M</u>
				<u>GSRB&M</u>
				<u>GSRB&M</u>

RECEIVED
 BLM AZ STATE OFFICE
 2017 DEC - 7 A 11: 52
 PHOENIX, ARIZONA

The locality of this claim with reference to some natural object or permanent monument is as follows: the NW corner of this claim is approximately 1739 feet South and 3933 feet East of the NE corner of Section 10, Township 21 North, Range 21 West, Mohave County, Arizona. The above information is shown on the attached map.

POSTED on the ground this September 19, 2017.

LOCATORS: Marco Montecinos
 Steve Hodges
 Jimmy Hodges

BY:  DATE: November 30, 2017
 Marco Montecinos, and as Agent for Steve Hodges and Jimmy Hodges

AHC448016

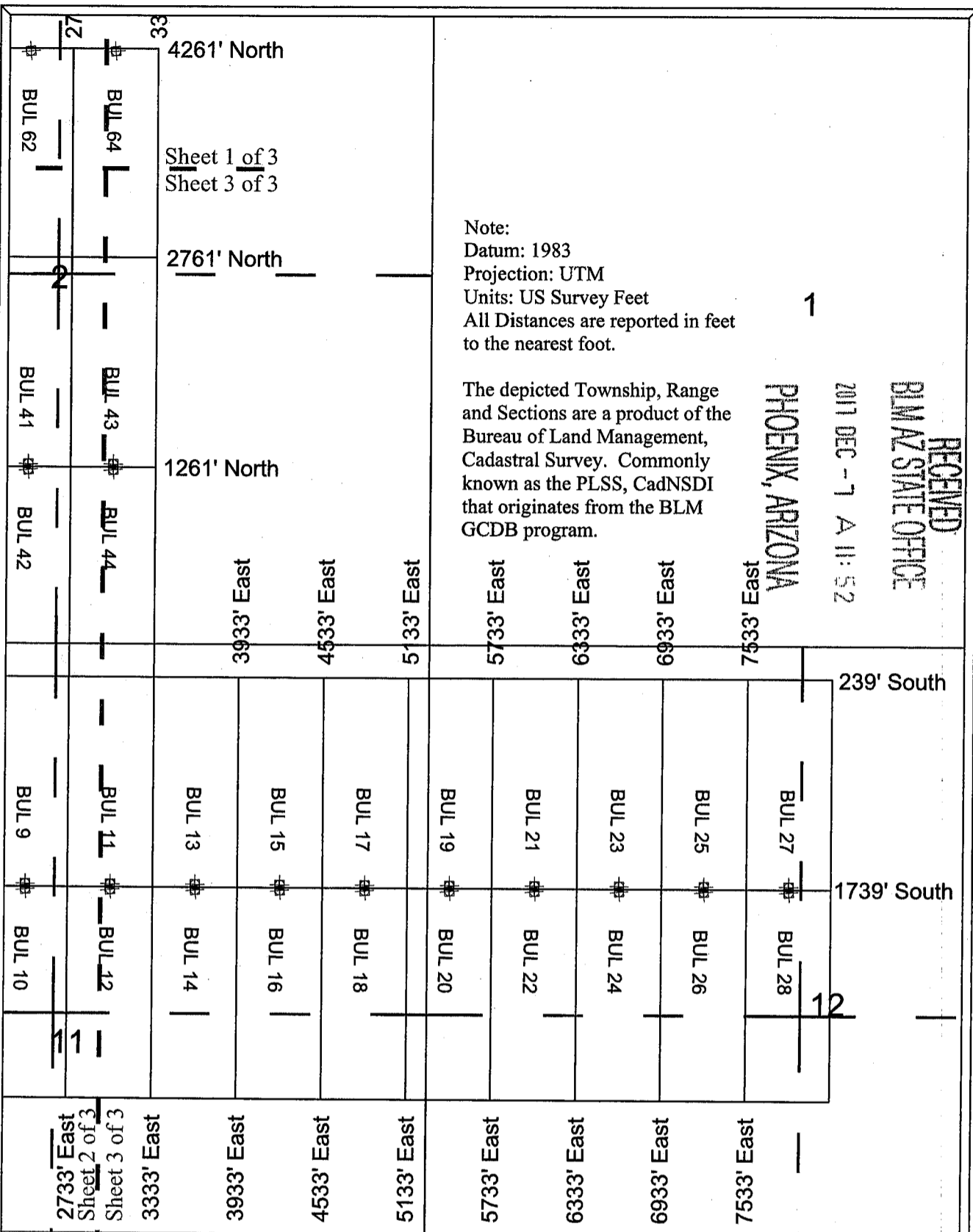
RECEIVED
BLM AZ STATE OFFICE

2017 DEC -7 A 11:52

PHOENIX, ARIZONA

Note:
Datum: 1983
Projection: UTM
Units: US Survey Feet
All Distances are reported in feet
to the nearest foot.

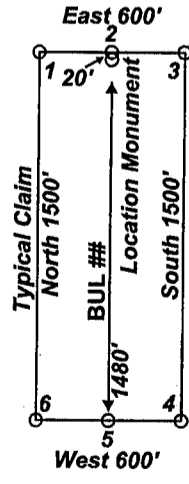
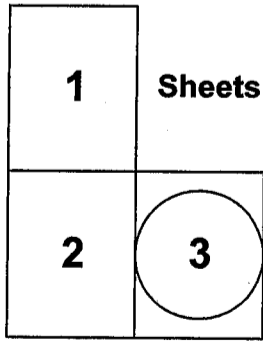
The depicted Township, Range
and Sections are a product of the
Bureau of Land Management,
Cadastral Survey. Commonly
known as the PLSS, CadNSDI
that originates from the BLM
GCDB program.



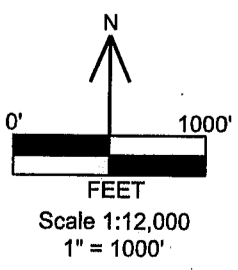
BUL Lode Claims
BUL 1-60, 62, 64-88 were located on September 19, 2017 in
Township 21 North Range 21 West,
Sections 2-3 & 10-12 and
Township 22 North Range 21 West,
Sections 34-35, Mohave County, Arizona, G.&S.R.M.

Note 1: Location Monuments are set 20' from claim end
lines unless noted otherwise. All location and corner
monuments are 2" X 2" X 5' wooden posts with scribed
metal tags. All claims are 600' by 1500' unless noted
otherwise.

Note 2: Distances are measured from the North East
Corner of Section 10, T21N, R21W to the North West
Corner of the claims.



Locators:
Marco Montecinos
Steve Hodges
Jimmy Hodges
305 Valparaiso Ct.
Sparks, Nevada, 89441



**Location Map of BUL 1-60, 62 and 64-88
Lode Claims
Sheet 3 of 3
BUL_1-88_claims_N83z11m.DWG
November 30, 2017**

**Drawn By: G.I.S. Land Services
Datum: 1983 Projection: UTM Zone 11
Units: meters**

AMC448016

LOCATION NOTICE FOR LODE MINING CLAIM

NOTICE IS HEREBY GIVEN that the BUL 17 lode mining claim has been located by Marco Montecinos, Steve Hodges and Jimmy Hodges. Whose current mailing address is 305 Valparaiso Ct., Sparks, Nevada, 89441. The general course of this claim is North to South and it is situated in Mohave County, Arizona.

This claim is 1500 feet in length and 600 feet in width. The claim area is approximately 20 acres. This claim runs from the location monument on which this location notice is posted approximately 1480 feet in a Northerly direction to the North end line center and 20 feet in a Southerly direction to the South end line center. The monuments are upright posts securely fixed and projecting at least four feet above the ground. This claim is marked by six monuments; one at each corner, and one at the center of each end line of the claim. The location monument on which this notice is posted is situated within Section 11 Township 21 North, Range 21 West, Gila Salt River Base and Meridian, Arizona and the claim includes portions of the following quarter section(s):


<u>1/4</u>	<u>Section</u>	<u>Township</u>	<u>Range</u>	<u>Meridian</u>
<u>NE</u>	<u>11</u>	<u>21 North</u>	<u>21 West</u>	<u>GSRB&M</u>
				<u>GSRB&M</u>
				<u>GSRB&M</u>
				<u>GSRB&M</u>

RECEIVED
 DIMAZ STATE OFFICE
 2017 DEC -7 A 11:52
 MOHAVE, ARIZONA

The locality of this claim with reference to some natural object or permanent monument is as follows: the NW corner of this claim is approximately 239 feet South and 4533 feet East of the NE corner of Section 10, Township 21 North, Range 21 West, Mohave County, Arizona. The above information is shown on the attached map.

POSTED on the ground this September 19, 2017.

LOCATORS: Marco Montecinos
 Steve Hodges
 Jimmy Hodges

BY:  DATE: November 30, 2017
 Marco Montecinos, and as Agent for Steve Hodges and Jimmy Hodges

AMC 448017

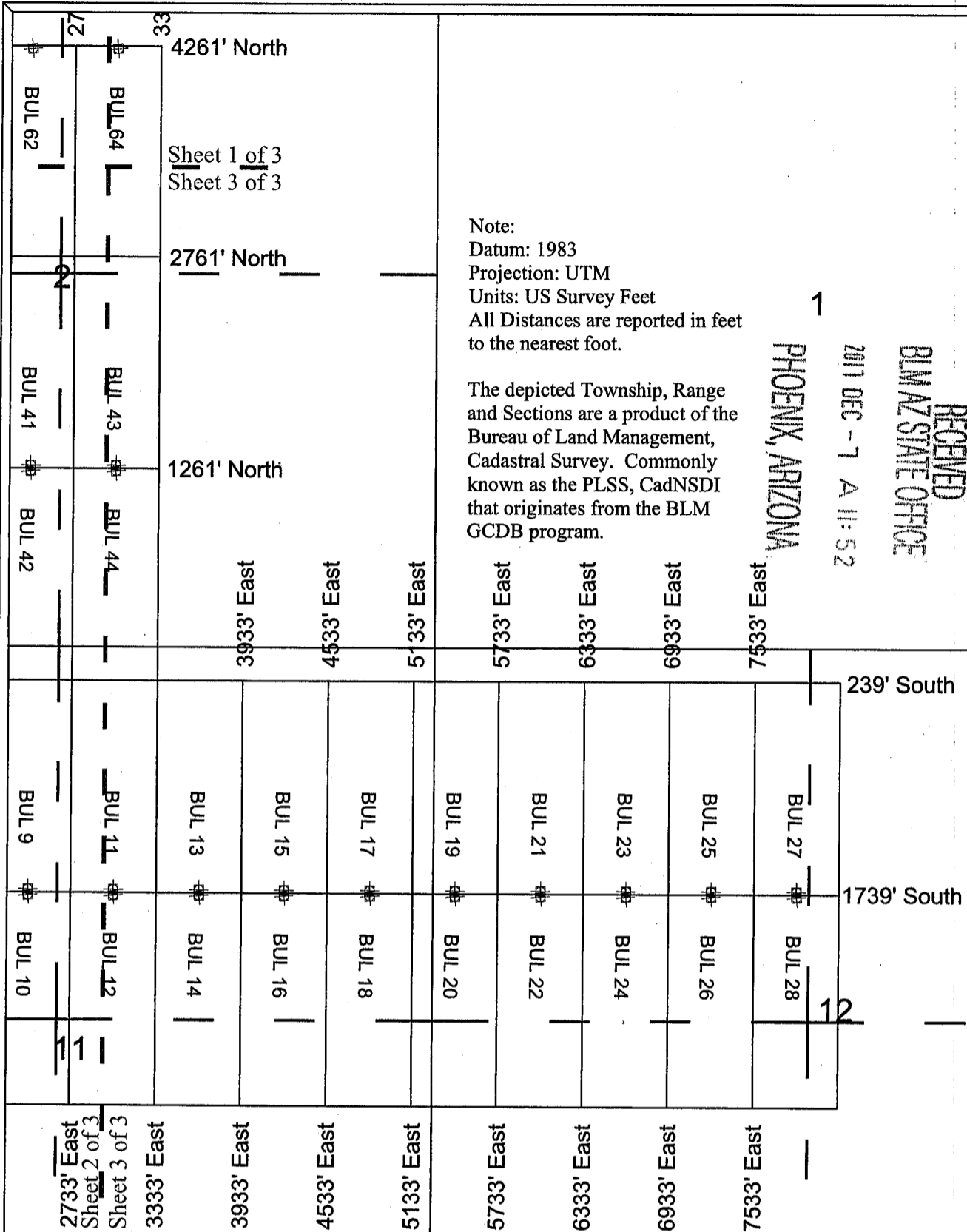
RECEIVED
BLM ARIZONA STATE OFFICE

2017 DEC - 7 A 11:52

PHOENIX, ARIZONA

Note:
Datum: 1983
Projection: UTM
Units: US Survey Feet
All Distances are reported in feet
to the nearest foot.


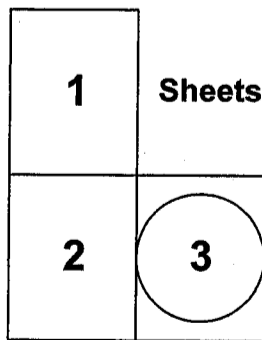
The depicted Township, Range
and Sections are a product of the
Bureau of Land Management,
Cadastral Survey. Commonly
known as the PLSS, CadNSDI
that originates from the BLM
GCDB program.



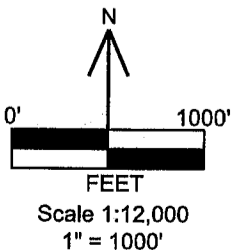
BUL Lode Claims
BUL 1-60, 62, 64-88 were located on September 19, 2017 in
Township 21 North Range 21 West,
Sections 2-3 & 10-12 and
Township 22 North Range 21 West,
Sections 34-35, Mohave County, Arizona, G.&S.R.M.

Note 1: Location Monuments are set 20' from claim end
lines unless noted otherwise. All location and corner
monuments are 2" X 2" X 5' wooden posts with scribed
metal tags. All claims are 600' by 1500' unless noted
otherwise.

Note 2: Distances are measured from the North East
Corner of Section 10, T21N, R21W to the North West
Corner of the claims.



Locators:
Marco Montecinos
Steve Hodges
Jimmy Hodges
305 Valparaiso Ct.
Sparks, Nevada, 89441



**Location Map of BUL 1-60, 62 and 64-88
Lode Claims
Sheet 3 of 3
BUL_1-88_claims_N83z11m.DWG
November 30, 2017**

**Drawn By: G.I.S. Land Services
Datum: 1983 Projection: UTM Zone 11
Units: meters**

AN0448017

LOCATION NOTICE FOR LODE MINING CLAIM

NOTICE IS HEREBY GIVEN that the BUL 18 lode mining claim has been located by Marco Montecinos, Steve Hodges and Jimmy Hodges. Whose current mailing address is 305 Valparaiso Ct., Sparks, Nevada, 89441. The general course of this claim is North to South and it is situated in Mohave County, Arizona.

This claim is 1500 feet in length and 600 feet in width. The claim area is approximately 20 acres. This claim runs from the location monument on which this location notice is posted approximately 20 feet in a Northerly direction to the North end line center and 1480 feet in a Southerly direction to the South end line center. The monuments are upright posts securely fixed and projecting at least four feet above the ground. This claim is marked by six monuments; one at each corner, and one at the center of each end line of the claim. The location monument on which this notice is posted is situated within Section 11 Township 21 North, Range 21 West, Gila Salt River Base and Meridian, Arizona and the claim includes portions of the following quarter section(s):


<u>¼</u>	<u>Section</u>	<u>Township</u>	<u>Range</u>	<u>Meridian</u>
<u>NE</u>	<u>11</u>	<u>21 North</u>	<u>21 West</u>	<u>GSRB&M</u>
<u>SE</u>	<u>11</u>	<u>21 North</u>	<u>21 West</u>	<u>GSRB&M</u>
				<u>GSRB&M</u>
				<u>GSRB&M</u>

RECEIVED
 BLM AZ STATE OFFICE
 2017 DEC -7 A 11:52
 PHOENIX, ARIZONA

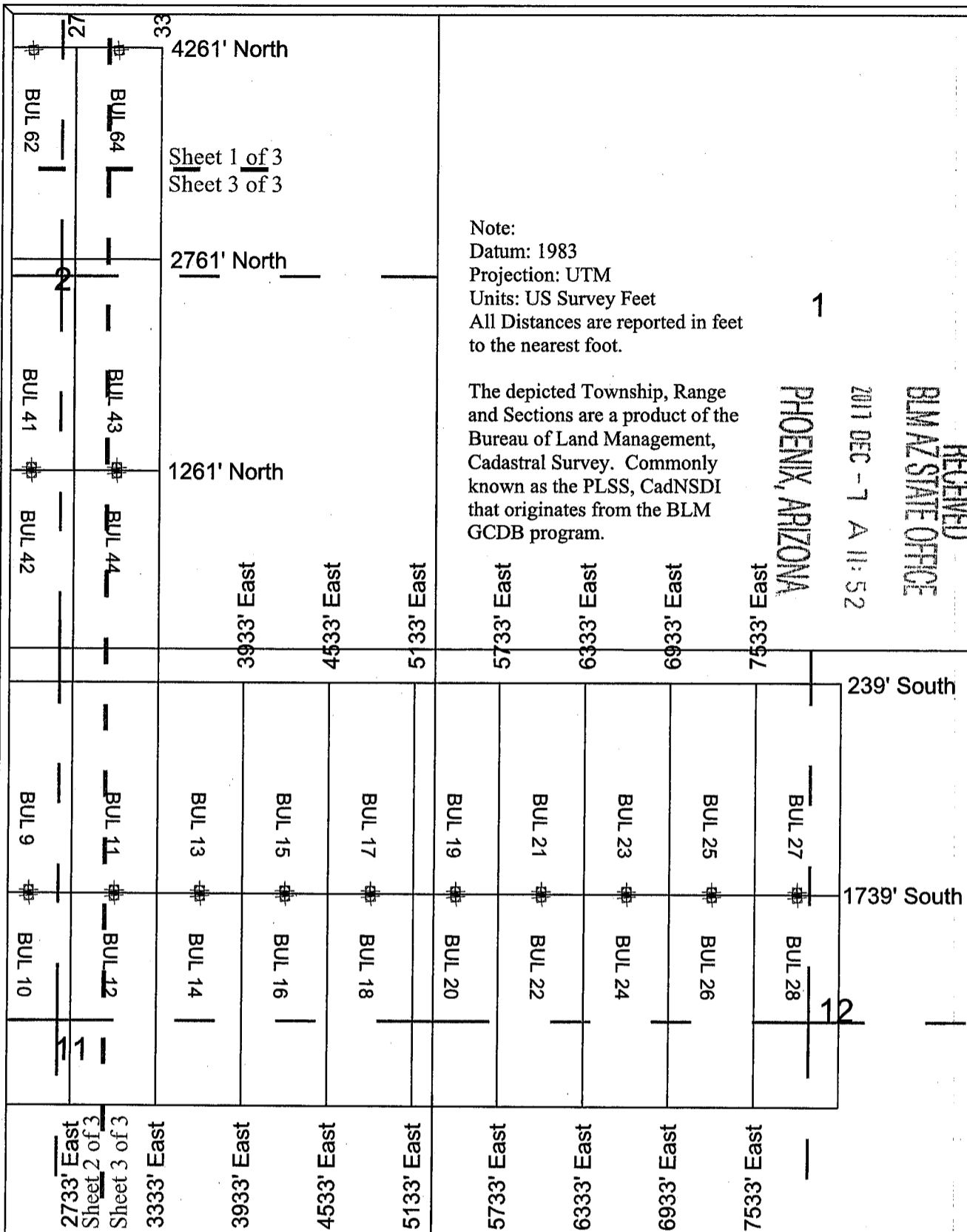
The locality of this claim with reference to some natural object or permanent monument is as follows: the NW corner of this claim is approximately 1739 feet South and 4533 feet East of the NE corner of Section 10, Township 21 North, Range 21 West, Mohave County, Arizona. The above information is shown on the attached map.

POSTED on the ground this September 19, 2017.

LOCATORS: Marco Montecinos
 Steve Hodges
 Jimmy Hodges

BY:  DATE: November 30, 2017
 Marco Montecinos, and as Agent for Steve Hodges and Jimmy Hodges

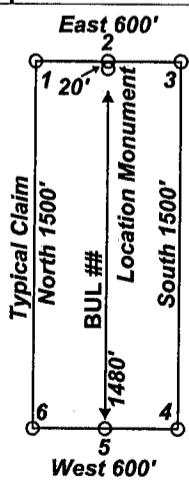
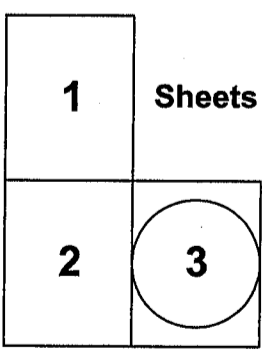
AMC 448018



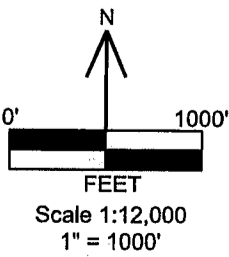
BUL Lode Claims
 BUL 1-60, 62, 64-88 were located on September 19, 2017 in
 Township 21 North Range 21 West,
 Sections 2-3 & 10-12 and
 Township 22 North Range 21 West,
 Sections 34-35, Mohave County, Arizona, G.&S.R.M.

Note 1: Location Monuments are set 20' from claim end lines unless noted otherwise. All location and corner monuments are 2" X 2" X 5' wooden posts with scribed metal tags. All claims are 600' by 1500' unless noted otherwise.

Note 2: Distances are measured from the North East Corner of Section 10, T21N, R21W to the North West Corner of the claims.



Locators:
 Marco Montecinos
 Steve Hodges
 Jimmy Hodges
 305 Valparaiso Ct.
 Sparks, Nevada, 89441



Location Map of BUL 1-60, 62 and 64-88 Lode Claims
 Sheet 3 of 3
 BUL_1-88_claims_N83z11m.DWG
 November 30, 2017
 Drawn By: G.I.S. Land Services
 Datum: 1983 Projection: UTM Zone 11
 Units: meters

AMC448018

LOCATION NOTICE FOR LODE MINING CLAIM

NOTICE IS HEREBY GIVEN that the BUL 19 lode mining claim has been located by Marco Montecinos, Steve Hodges and Jimmy Hodges. Whose current mailing address is 305 Valparaiso Ct., Sparks, Nevada, 89441. The general course of this claim is North to South and it is situated in Mohave County, Arizona.

This claim is 1500 feet in length and 600 feet in width. The claim area is approximately 20 acres. This claim runs from the location monument on which this location notice is posted approximately 1480 feet in a Northerly direction to the North end line center and 20 feet in a Southerly direction to the South end line center. The monuments are upright posts securely fixed and projecting at least four feet above the ground. This claim is marked by six monuments; one at each corner, and one at the center of each end line of the claim. The location monument on which this notice is posted is situated within Section 12 Township 21 North, Range 21 West, Gila Salt River Base and Meridian, Arizona and the claim includes portions of the following quarter section(s):


<u>¼</u>	<u>Section</u>	<u>Township</u>	<u>Range</u>	<u>Meridian</u>
<u>NE</u>	<u>11</u>	<u>21 North</u>	<u>21 West</u>	<u>GSRB&M</u>
<u>NW</u>	<u>12</u>	<u>21 North</u>	<u>21 West</u>	<u>GSRB&M</u>
				<u>GSRB&M</u>
				<u>GSRB&M</u>

RECEIVED
 BLM AZ STATE OFFICE
 PHOENIX, ARIZONA
 2017 DEC -7 A 11:52

The locality of this claim with reference to some natural object or permanent monument is as follows: the NW corner of this claim is approximately 239 feet South and 5133 feet East of the NE corner of Section 10, Township 21 North, Range 21 West, Mohave County, Arizona. The above information is shown on the attached map.

POSTED on the ground this September 19, 2017.

LOCATORS: Marco Montecinos
 Steve Hodges
 Jimmy Hodges

BY:  DATE: November 30, 2017
 Marco Montecinos, and as Agent for Steve Hodges and Jimmy Hodges

AMC 48019

AMC448019

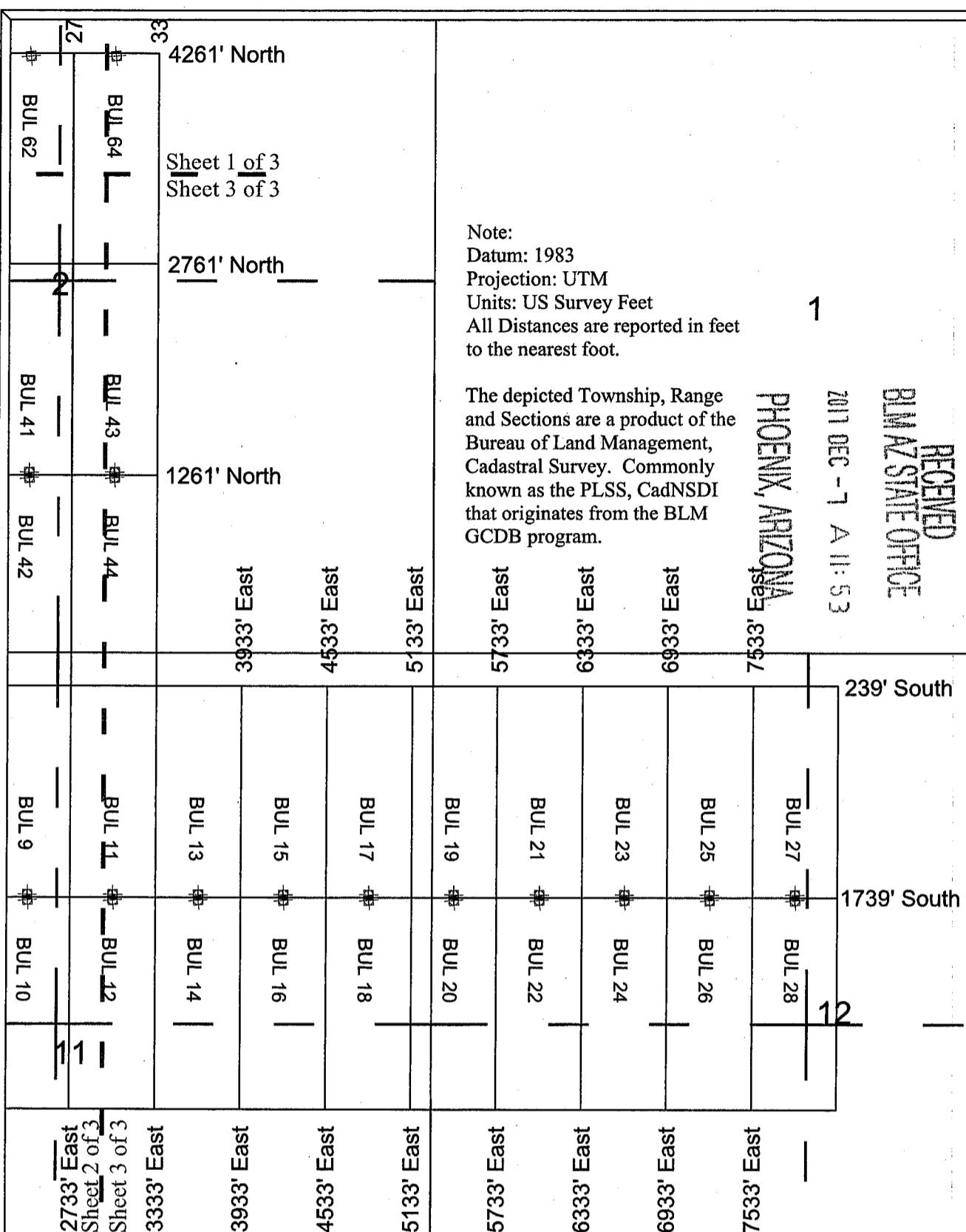
RECEIVED
BLM AZ STATE OFFICE

2017 DEC -7 A 11:53

PHOENIX, ARIZONA

Note:
Datum: 1983
Projection: UTM
Units: US Survey Feet
All Distances are reported in feet to the nearest foot.

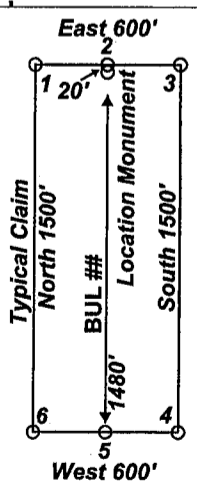
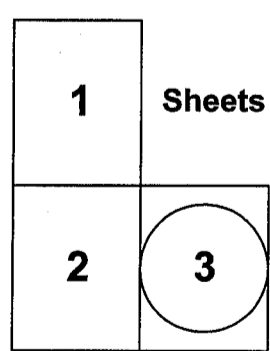
The depicted Township, Range and Sections are a product of the Bureau of Land Management, Cadastral Survey. Commonly known as the PLSS, CadNSDI that originates from the BLM GCDB program.



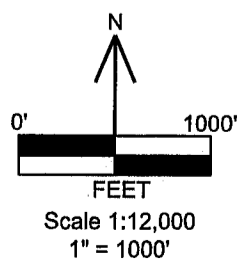
BUL Lode Claims
BUL 1-60, 62, 64-88 were located on September 19, 2017 in Township 21 North Range 21 West, Sections 2-3 & 10-12 and Township 22 North Range 21 West, Sections 34-35, Mohave County, Arizona, G.&S.R.M.

Note 1: Location Monuments are set 20' from claim end lines unless noted otherwise. All location and corner monuments are 2" X 2" X 5' wooden posts with scribed metal tags. All claims are 600' by 1500' unless noted otherwise.

Note 2: Distances are measured from the North East Corner of Section 10, T21N, R21W to the North West Corner of the claims.



Locators:
Marco Montecinos
Steve Hodges
Jimmy Hodges
305 Valparaiso Ct.
Sparks, Nevada, 89441



Location Map of BUL 1-60, 62 and 64-88 Lode Claims
Sheet 3 of 3
BUL_1-88_claims_N83z11m.DWG
November 30, 2017
Drawn By: G.I.S. Land Services
Datum: 1983 Projection: UTM Zone 11
Units: meters

LOCATION NOTICE FOR LODE MINING CLAIM

NOTICE IS HEREBY GIVEN that the BUL 20 lode mining claim has been located by Marco Montecinos, Steve Hodges and Jimmy Hodges. Whose current mailing address is 305 Valparaiso Ct., Sparks, Nevada, 89441. The general course of this claim is North to South and it is situated in Mohave County, Arizona.

This claim is 1500 feet in length and 600 feet in width. The claim area is approximately 20 acres. This claim runs from the location monument on which this location notice is posted approximately 20 feet in a Northerly direction to the North end line center and 1480 feet in a Southerly direction to the South end line center. The monuments are upright posts securely fixed and projecting at least four feet above the ground. This claim is marked by six monuments; one at each corner, and one at the center of each end line of the claim. The location monument on which this notice is posted is situated within Section 12 Township 21 North, Range 21 West, Gila Salt River Base and Meridian, Arizona and the claim includes portions of the following quarter section(s):


<u>¼</u>	<u>Section</u>	<u>Township</u>	<u>Range</u>	<u>Meridian</u>
<u>NE</u>	<u>11</u>	<u>21 North</u>	<u>21 West</u>	<u>GSRB&M</u>
<u>SE</u>	<u>11</u>	<u>21 North</u>	<u>21 West</u>	<u>GSRB&M</u>
<u>NW</u>	<u>12</u>	<u>21 North</u>	<u>21 West</u>	<u>GSRB&M</u>
<u>SW</u>	<u>12</u>	<u>21 North</u>	<u>21 West</u>	<u>GSRB&M</u>

RECEIVED
 BLM AZ STATE OFFICE
 2017 DEC -7 A 11:51
 PHOENIX, ARIZONA

The locality of this claim with reference to some natural object or permanent monument is as follows: the NW corner of this claim is approximately 1739 feet South and 5133 feet East of the NE corner of Section 10, Township 21 North, Range 21 West, Mohave County, Arizona. The above information is shown on the attached map.

POSTED on the ground this September 19, 2017.

LOCATORS: Marco Montecinos
 Steve Hodges
 Jimmy Hodges

BY:  DATE: November 30, 2017
 Marco Montecinos, and as Agent for Steve Hodges and Jimmy Hodges

AMC 448020

AMC 448020

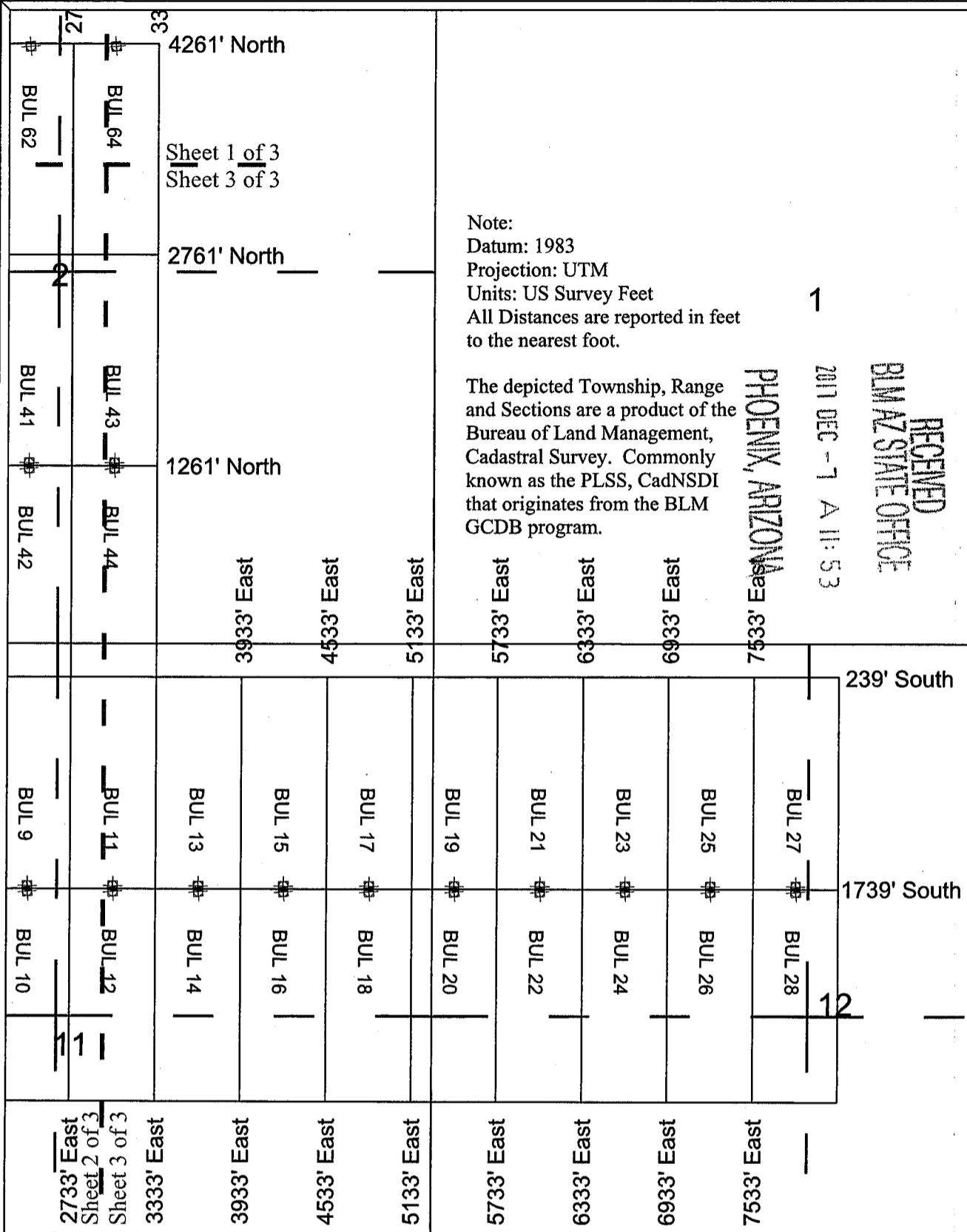
RECEIVED
BLM AZ STATE OFFICE

2011 DEC -7 A 11:53

PHOENIX, ARIZONA

Note:
Datum: 1983
Projection: UTM
Units: US Survey Feet
All Distances are reported in feet to the nearest foot.

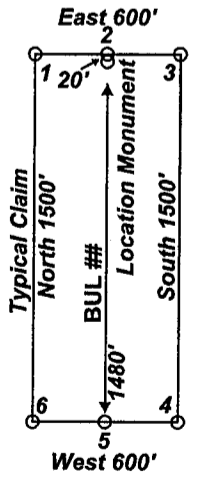
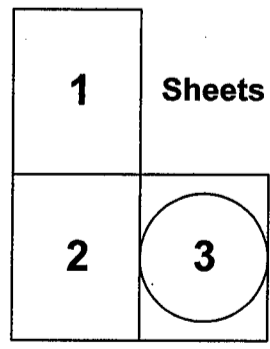
The depicted Township, Range and Sections are a product of the Bureau of Land Management, Cadastral Survey. Commonly known as the PLSS, CadNSDI that originates from the BLM GCDB program.



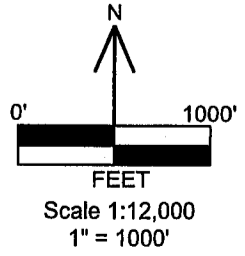
BUL Lode Claims
BUL 1-60, 62, 64-88 were located on September 19, 2017 in Township 21 North Range 21 West, Sections 2-3 & 10-12 and Township 22 North Range 21 West, Sections 34-35, Mohave County, Arizona, G.&S.R.M.

Note 1: Location Monuments are set 20' from claim end lines unless noted otherwise. All location and corner monuments are 2" X 2" X 5' wooden posts with scribed metal tags. All claims are 600' by 1500' unless noted otherwise.

Note 2: Distances are measured from the North East Corner of Section 10, T21N, R21W to the North West Corner of the claims.



Locators:
Marco Montecinos
Steve Hodges
Jimmy Hodges
305 Valparaiso Ct.
Sparks, Nevada, 89441



Location Map of BUL 1-60, 62 and 64-88 Lode Claims
Sheet 3 of 3
BUL_1-88_claims_N83z11m.DWG
November 30, 2017

Drawn By: G.I.S. Land Services
Datum: 1983 Projection: UTM Zone 11
Units: meters

LOCATION NOTICE FOR LODE MINING CLAIM

NOTICE IS HEREBY GIVEN that the BUL 21 lode mining claim has been located by Marco Montecinos, Steve Hodges and Jimmy Hodges. Whose current mailing address is 305 Valparaiso Ct., Sparks, Nevada, 89441. The general course of this claim is North to South and it is situated in Mohave County, Arizona.

This claim is 1500 feet in length and 600 feet in width. The claim area is approximately 20 acres. This claim runs from the location monument on which this location notice is posted approximately 1480 feet in a Northerly direction to the North end line center and 20 feet in a Southerly direction to the South end line center. The monuments are upright posts securely fixed and projecting at least four feet above the ground. This claim is marked by six monuments; one at each corner, and one at the center of each end line of the claim. The location monument on which this notice is posted is situated within Section 12 Township 21 North, Range 21 West, Gila Salt River Base and Meridian, Arizona and the claim includes portions of the following quarter section(s):

<u>1/4</u>	<u>Section</u>	<u>Township</u>	<u>Range</u>	<u>Meridian</u>
<u>NW</u>	<u>12</u>	<u>21 North</u>	<u>21 West</u>	<u>GSRB&M</u>
				<u>GSRB&M</u>
				<u>GSRB&M</u>
				<u>GSRB&M</u>

RECEIVED
 BLM AZ STATE OFFICE
 PHOENIX, ARIZONA
 2017 DEC - 7 A 11: 53

The locality of this claim with reference to some natural object or permanent monument is as follows: the NW corner of this claim is approximately 239 feet South and 5733 feet East of the NE corner of Section 10, Township 21 North, Range 21 West, Mohave County, Arizona. The above information is shown on the attached map.

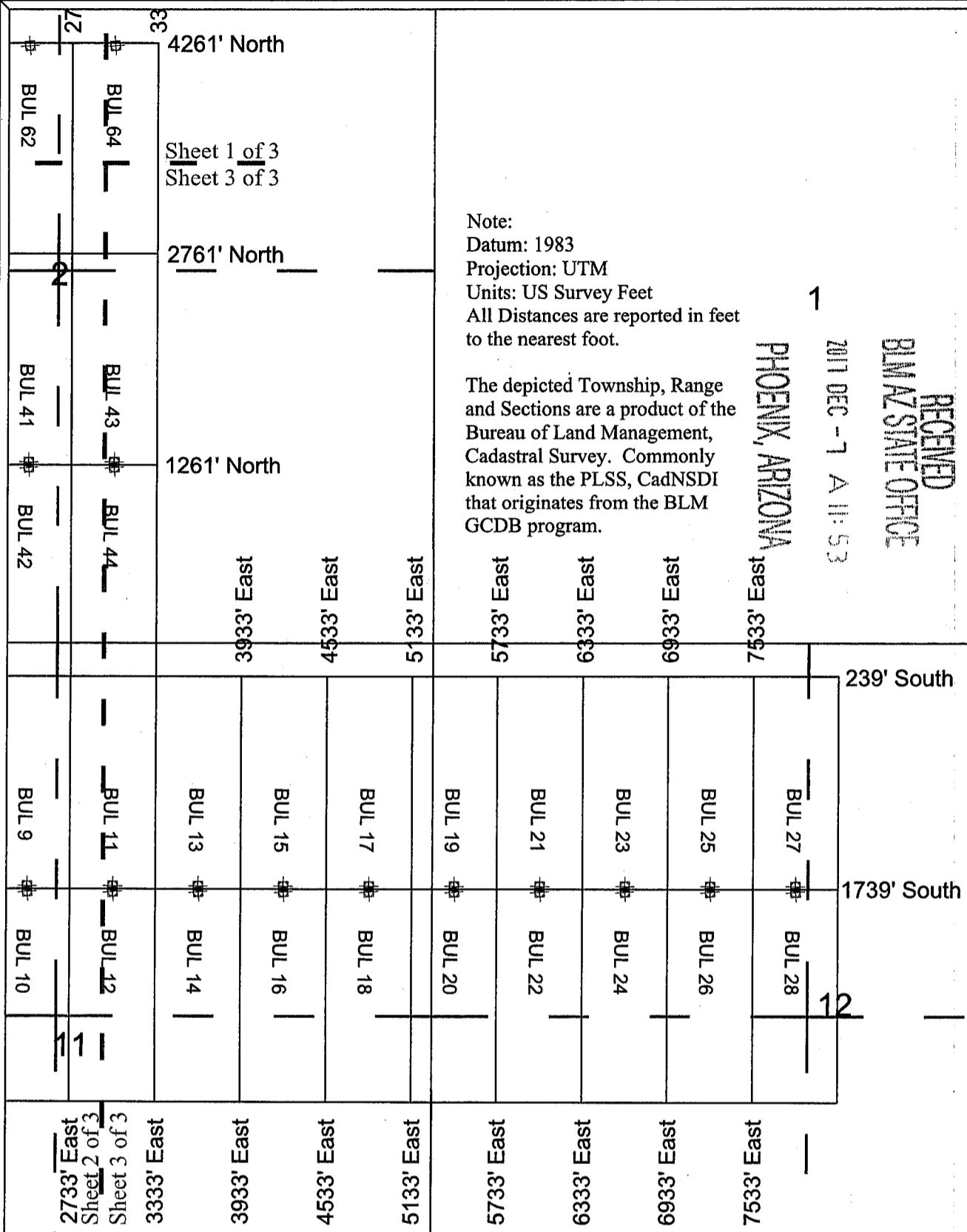
POSTED on the ground this September 19, 2017.

LOCATORS: Marco Montecinos
 Steve Hodges
 Jimmy Hodges

BY: 
 Marco Montecinos, and as Agent for Steve Hodges and Jimmy Hodges

DATE: November 30, 2017

AMC 448021



Note:
 Datum: 1983
 Projection: UTM
 Units: US Survey Feet
 All Distances are reported in feet to the nearest foot.

The depicted Township, Range and Sections are a product of the Bureau of Land Management, Cadastral Survey. Commonly known as the PLSS, CadNSDI that originates from the BLM GCDB program.

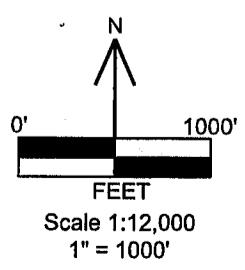
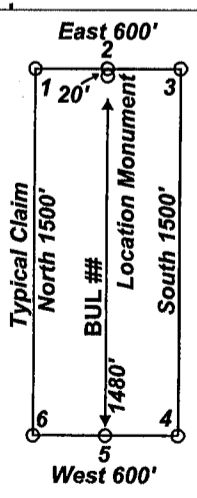
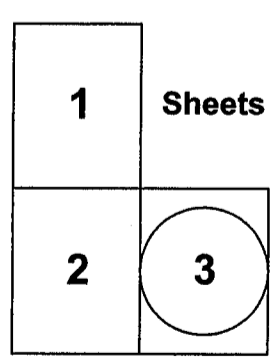
RECEIVED
 BLM AZ STATE OFFICE
 2017 DEC -7 AM 11:53
 PHOENIX, ARIZONA

BUL Lode Claims
 BUL 1-60, 62, 64-88 were located on September 19, 2017 in Township 21 North Range 21 West, Sections 2-3 & 10-12 and Township 22 North Range 21 West, Sections 34-35, Mohave County, Arizona, G.&S.R.M.

Note 1: Location Monuments are set 20' from claim end lines unless noted otherwise. All location and corner monuments are 2" X 2" X 5' wooden posts with scribed metal tags. All claims are 600' by 1500' unless noted otherwise.

Note 2: Distances are measured from the North East Corner of Section 10, T21N, R21W to the North West Corner of the claims.

Locators:
 Marco Montecinos
 Steve Hodges
 Jimmy Hodges
 305 Valparaiso Ct.
 Sparks, Nevada, 89441



Location Map of BUL 1-60, 62 and 64-88 Lode Claims
 Sheet 3 of 3
 BUL_1-88_claims_N83z11m.DWG
 November 30, 2017

Drawn By: G.I.S. Land Services
 Datum: 1983 Projection: UTM Zone 11
 Units: meters

AMC 1148021

LOCATION NOTICE FOR LODE MINING CLAIM

NOTICE IS HEREBY GIVEN that the BUL 22 lode mining claim has been located by Marco Montecinos, Steve Hodges and Jimmy Hodges. Whose current mailing address is 305 Valparaiso Ct., Sparks, Nevada, 89441. The general course of this claim is North to South and it is situated in Mohave County, Arizona.

This claim is 1500 feet in length and 600 feet in width. The claim area is approximately 20 acres. This claim runs from the location monument on which this location notice is posted approximately 20 feet in a Northerly direction to the North end line center and 1480 feet in a Southerly direction to the South end line center. The monuments are upright posts securely fixed and projecting at least four feet above the ground. This claim is marked by six monuments; one at each corner, and one at the center of each end line of the claim. The location monument on which this notice is posted is situated within Section 12 Township 21 North, Range 21 West, Gila Salt River Base and Meridian, Arizona and the claim includes portions of the following quarter section(s):


<u>¼</u>	<u>Section</u>	<u>Township</u>	<u>Range</u>	<u>Meridian</u>
<u>NW</u>	<u>12</u>	<u>21 North</u>	<u>21 West</u>	<u>GSRB&M</u>
<u>SW</u>	<u>12</u>	<u>21 North</u>	<u>21 West</u>	<u>GSRB&M</u>
				<u>GSRB&M</u>
				<u>GSRB&M</u>

RECEIVED
 BLM AZ STATE OFFICE
 PHOENIX, ARIZONA
 2017 DEC -7 A 11:53

The locality of this claim with reference to some natural object or permanent monument is as follows: the NW corner of this claim is approximately 1739 feet South and 5733 feet East of the NE corner of Section 10, Township 21 North, Range 21 West, Mohave County, Arizona. The above information is shown on the attached map.

POSTED on the ground this September 19, 2017.

LOCATORS: Marco Montecinos
 Steve Hodges
 Jimmy Hodges

BY: 
 Marco Montecinos, and as Agent for Steve Hodges and Jimmy Hodges

DATE: November 30, 2017

AMC 448022

ANCL48022

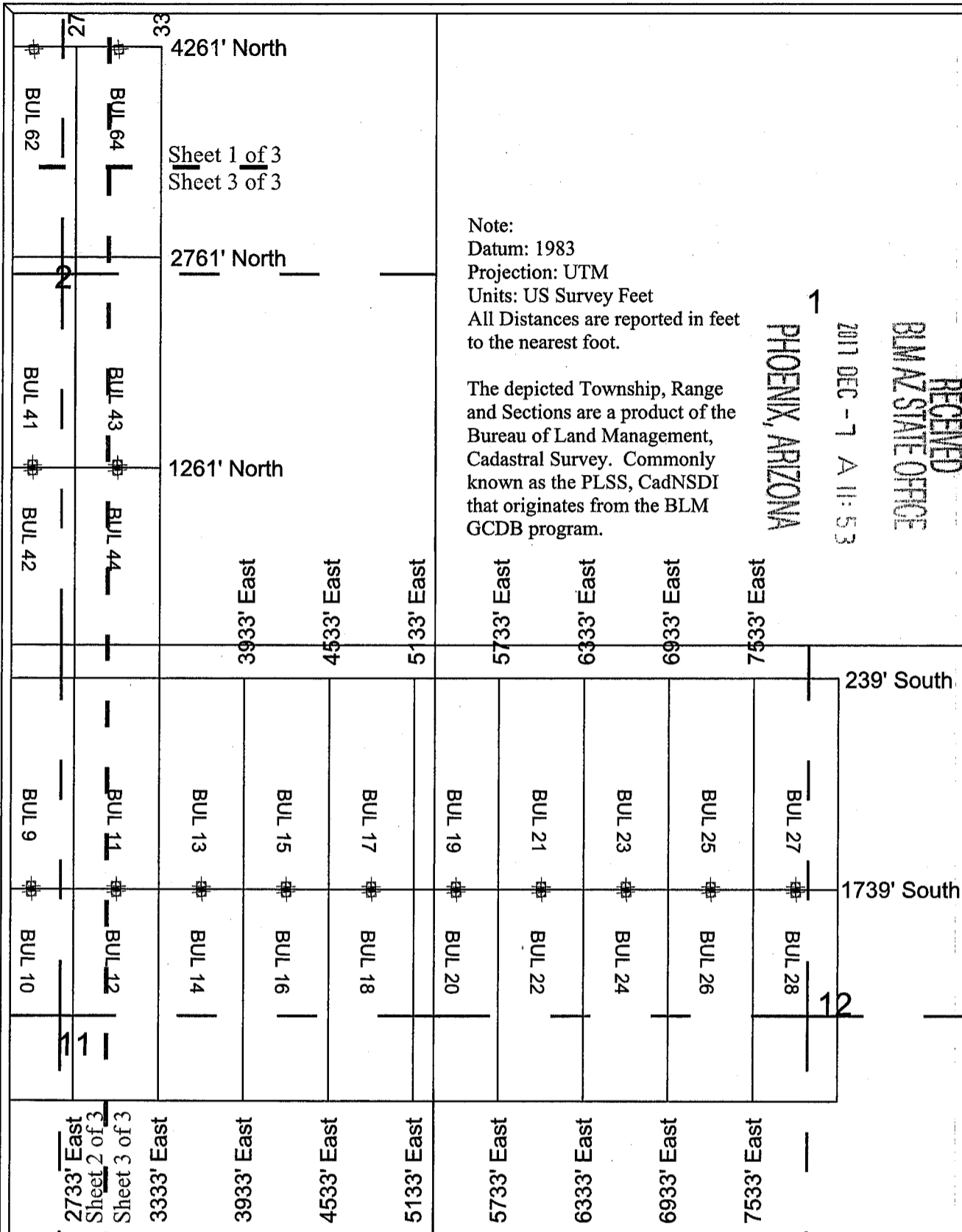
RECEIVED
BLM AZ STATE OFFICE

2017 DEC - 7 A 11:53

PHOENIX, ARIZONA

Note:
Datum: 1983
Projection: UTM
Units: US Survey Feet
All Distances are reported in feet to the nearest foot.


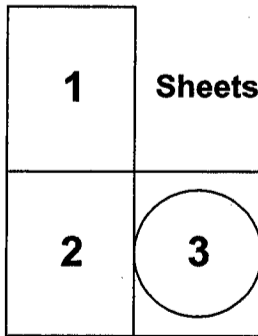
The depicted Township, Range and Sections are a product of the Bureau of Land Management, Cadastral Survey. Commonly known as the PLSS, CadNSDI that originates from the BLM GCDB program.



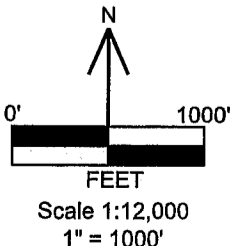
BUL Lode Claims
BUL 1-60, 62, 64-88 were located on September 19, 2017 in Township 21 North Range 21 West, Sections 2-3 & 10-12 and Township 22 North Range 21 West, Sections 34-35, Mohave County, Arizona, G.&S.R.M.

Note 1: Location Monuments are set 20' from claim end lines unless noted otherwise. All location and corner monuments are 2" X 2" X 5' wooden posts with scribed metal tags. All claims are 600' by 1500' unless noted otherwise.

Note 2: Distances are measured from the North East Corner of Section 10, T21N, R21W to the North West Corner of the claims.



Locators:
Marco Montecinos
Steve Hodges
Jimmy Hodges
305 Valparaiso Ct.
Sparks, Nevada, 89441



Location Map of BUL 1-60, 62 and 64-88 Lode Claims
Sheet 3 of 3
BUL_1-88_claims_N83z11m.DWG
November 30, 2017

Drawn By: G.I.S. Land Services
Datum: 1983 Projection: UTM Zone 11
Units: meters

LOCATION NOTICE FOR LODE MINING CLAIM

NOTICE IS HEREBY GIVEN that the BUL 23 lode mining claim has been located by Marco Montecinos, Steve Hodges and Jimmy Hodges. Whose current mailing address is 305 Valparaiso Ct., Sparks, Nevada, 89441. The general course of this claim is North to South and it is situated in Mohave County, Arizona.

This claim is 1500 feet in length and 600 feet in width. The claim area is approximately 20 acres. This claim runs from the location monument on which this location notice is posted approximately 1480 feet in a Northerly direction to the North end line center and 20 feet in a Southerly direction to the South end line center. The monuments are upright posts securely fixed and projecting at least four feet above the ground. This claim is marked by six monuments; one at each corner, and one at the center of each end line of the claim. The location monument on which this notice is posted is situated within Section 12 Township 21 North, Range 21 West, Gila Salt River Base and Meridian, Arizona and the claim includes portions of the following quarter section(s):


<u>1/4</u>	<u>Section</u>	<u>Township</u>	<u>Range</u>	<u>Meridian</u>
<u>NW</u>	<u>12</u>	<u>21 North</u>	<u>21 West</u>	<u>GSRB&M</u>
				<u>GSRB&M</u>
				<u>GSRB&M</u>
				<u>GSRB&M</u>

RECEIVED
 BLM AZ STATE OFFICE
 PHOENIX, ARIZONA
 2017 DEC -7 A 11:53

The locality of this claim with reference to some natural object or permanent monument is as follows: the NW corner of this claim is approximately 239 feet South and 6333 feet East of the NE corner of Section 10, Township 21 North, Range 21 West, Mohave County, Arizona. The above information is shown on the attached map.

POSTED on the ground this September 19, 2017.

LOCATORS: Marco Montecinos
 Steve Hodges
 Jimmy Hodges

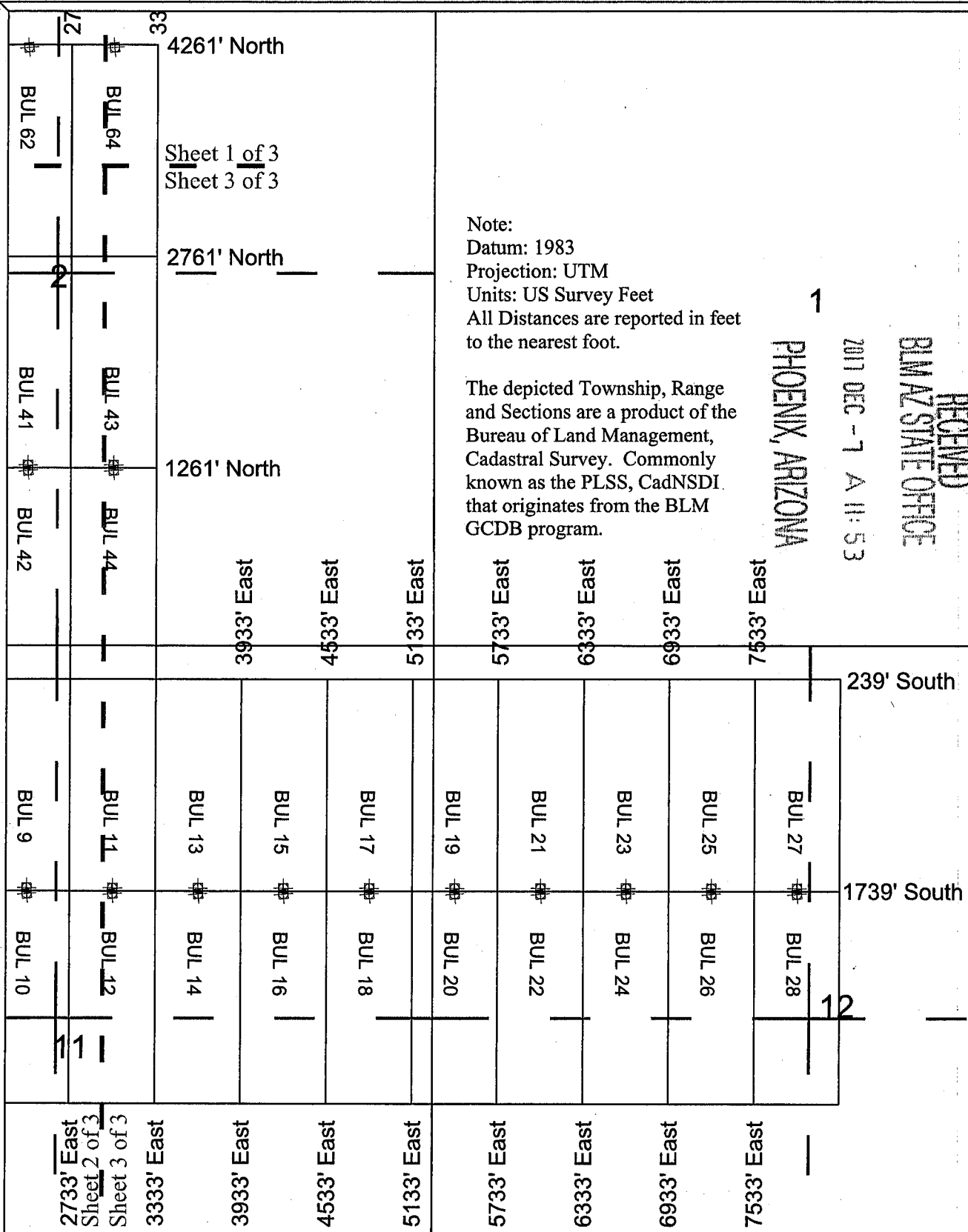
BY:  DATE: November 30, 2017
 Marco Montecinos, and as Agent for Steve Hodges and Jimmy Hodges

AMC 448023

RECEIVED
 BLM AZ STATE OFFICE
 2017 DEC - 7 A 11: 53
 PHOENIX, ARIZONA

Note:
 Datum: 1983
 Projection: UTM
 Units: US Survey Feet
 All Distances are reported in feet
 to the nearest foot.

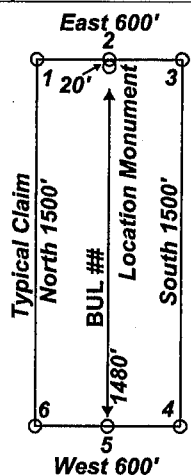
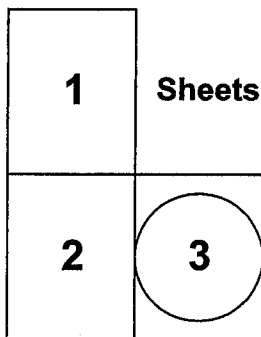
The depicted Township, Range
 and Sections are a product of the
 Bureau of Land Management,
 Cadastral Survey. Commonly
 known as the PLSS, CadNSDI.
 that originates from the BLM
 GCDB program.



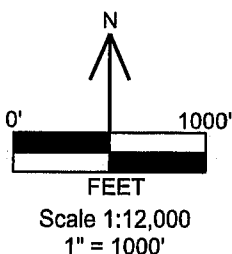
BUL Lode Claims
 BUL 1-60, 62, 64-88 were located on September 19, 2017 in
 Township 21 North Range 21 West,
 Sections 2-3 & 10-12 and
 Township 22 North Range 21 West,
 Sections 34-35, Mohave County, Arizona, G.&S.R.M.

Note 1: Location Monuments are set 20' from claim end
 lines unless noted otherwise. All location and corner
 monuments are 2" X 2" X 5' wooden posts with scribed
 metal tags. All claims are 600' by 1500' unless noted
 otherwise.

Note 2: Distances are measured from the North East
 Corner of Section 10, T21N, R21W to the North West
 Corner of the claims.



Locators:
 Marco Montecinos
 Steve Hodges
 Jimmy Hodges
 305 Valparaiso Ct.
 Sparks, Nevada, 89441



Location Map of BUL 1-60, 62 and 64-88
Lode Claims
Sheet 3 of 3
BUL_1-88_claims_N83z11m.DWG
November 30, 2017

Drawn By: G.I.S. Land Services
Datum: 1983 Projection: UTM Zone 11
Units: meters

AMC448023

LOCATION NOTICE FOR LODE MINING CLAIM

NOTICE IS HEREBY GIVEN that the BUL 24 lode mining claim has been located by Marco Montecinos, Steve Hodges and Jimmy Hodges. Whose current mailing address is 305 Valparaiso Ct., Sparks, Nevada, 89441. The general course of this claim is North to South and it is situated in Mohave County, Arizona.

This claim is 1500 feet in length and 600 feet in width. The claim area is approximately 20 acres. This claim runs from the location monument on which this location notice is posted approximately 20 feet in a Northerly direction to the North end line center and 1480 feet in a Southerly direction to the South end line center. The monuments are upright posts securely fixed and projecting at least four feet above the ground. This claim is marked by six monuments; one at each corner, and one at the center of each end line of the claim. The location monument on which this notice is posted is situated within Section 12 Township 21 North, Range 21 West, Gila Salt River Base and Meridian, Arizona and the claim includes portions of the following quarter section(s):


<u>¼</u>	<u>Section</u>	<u>Township</u>	<u>Range</u>	<u>Meridian</u>
<u>NW</u>	<u>12</u>	<u>21 North</u>	<u>21 West</u>	<u>GSRB&M</u>
<u>SW</u>	<u>12</u>	<u>21 North</u>	<u>21 West</u>	<u>GSRB&M</u>
				<u>GSRB&M</u>
				<u>GSRB&M</u>

RECEIVED
 BLM AZ STATE OFFICE
 2017 DEC - 7 A 11: 53
 PHOENIX, ARIZONA

The locality of this claim with reference to some natural object or permanent monument is as follows: the NW corner of this claim is approximately 1739 feet South and 6333 feet East of the NE corner of Section 10, Township 21 North, Range 21 West, Mohave County, Arizona. The above information is shown on the attached map.

POSTED on the ground this September 19, 2017.

LOCATORS: Marco Montecinos
 Steve Hodges
 Jimmy Hodges

BY:  . DATE: November 30, 2017
 Marco Montecinos, and as Agent for Steve Hodges and Jimmy Hodges

AMC 448024

RECEIVED

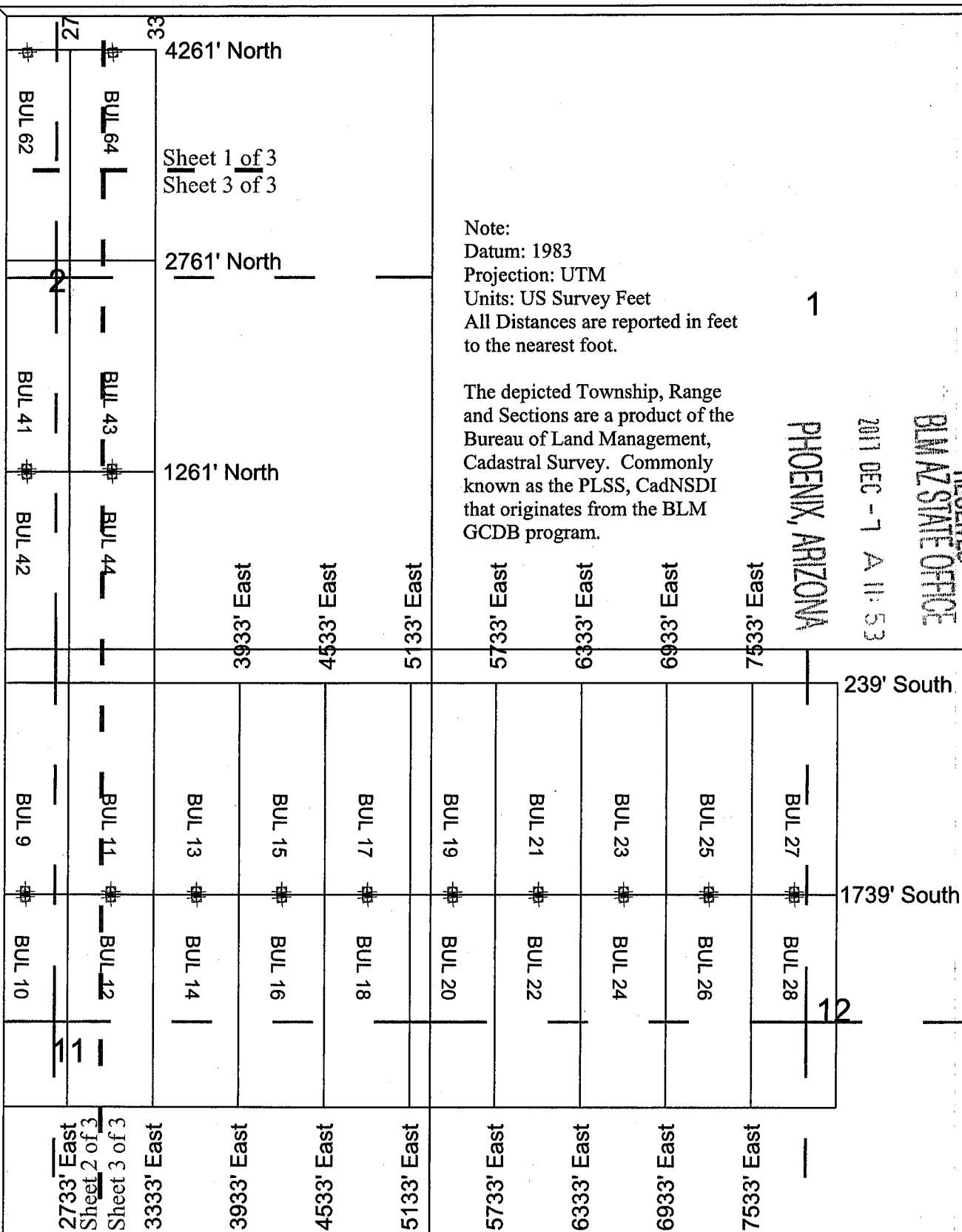
BLM AZ STATE OFFICE

2017 DEC - 7 A 11: 53

PHOENIX, ARIZONA

Note:
Datum: 1983
Projection: UTM
Units: US Survey Feet
All Distances are reported in feet to the nearest foot.


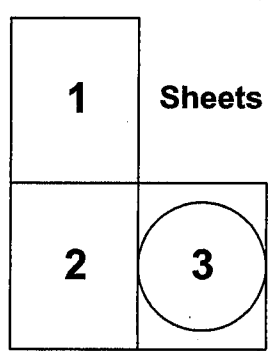
The depicted Township, Range and Sections are a product of the Bureau of Land Management, Cadastral Survey. Commonly known as the PLSS, CadNSDI that originates from the BLM GCDB program.



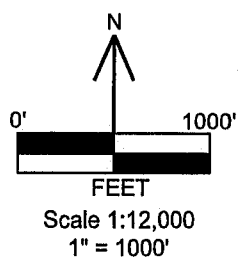
BUL Lode Claims
BUL 1-60, 62, 64-88 were located on September 19, 2017 in Township 21 North Range 21 West, Sections 2-3 & 10-12 and Township 22 North Range 21 West, Sections 34-35, Mohave County, Arizona, G.&S.R.M.

Note 1: Location Monuments are set 20' from claim end lines unless noted otherwise. All location and corner monuments are 2" X 2" X 5' wooden posts with scribed metal tags. All claims are 600' by 1500' unless noted otherwise.

Note 2: Distances are measured from the North East Corner of Section 10, T21N, R21W to the North West Corner of the claims.



Locators:
Marco Montecinos
Steve Hodges
Jimmy Hodges
305 Valparaiso Ct.
Sparks, Nevada, 89441



Location Map of BUL 1-60, 62 and 64-88 Lode Claims
Sheet 3 of 3
BUL_1-88_claims_N83z11m.DWG
November 30, 2017
Drawn By: G.I.S. Land Services
Datum: 1983 Projection: UTM Zone 11
Units: meters

AMC 448024

LOCATION NOTICE FOR LODE MINING CLAIM

NOTICE IS HEREBY GIVEN that the BUL 25 lode mining claim has been located by Marco Montecinos, Steve Hodges and Jimmy Hodges. Whose current mailing address is 305 Valparaiso Ct., Sparks, Nevada, 89441. The general course of this claim is North to South and it is situated in Mohave County, Arizona.


This claim is 1500 feet in length and 600 feet in width. The claim area is approximately 20 acres. This claim runs from the location monument on which this location notice is posted approximately 1480 feet in a Northerly direction to the North end line center and 20 feet in a Southerly direction to the South end line center. The monuments are upright posts securely fixed and projecting at least four feet above the ground. This claim is marked by six monuments; one at each corner, and one at the center of each end line of the claim. The location monument on which this notice is posted is situated within Section 12 Township 21 North, Range 21 West, Gila Salt River Base and Meridian, Arizona and the claim includes portions of the following quarter section(s):

<u>¼</u>	<u>Section</u>	<u>Township</u>	<u>Range</u>	<u>Meridian</u>
<u>NW</u>	<u>12</u>	<u>21 North</u>	<u>21 West</u>	<u>GSRB&M</u>
				<u>GSRB&M</u>
				<u>GSRB&M</u>
				<u>GSRB&M</u>

The locality of this claim with reference to some natural object or permanent monument is as follows: the NW corner of this claim is approximately 239 feet South and 6933 feet East of the NE corner of Section 10, Township 21 North, Range 21 West, Mohave County, Arizona. The above information is shown on the attached map.

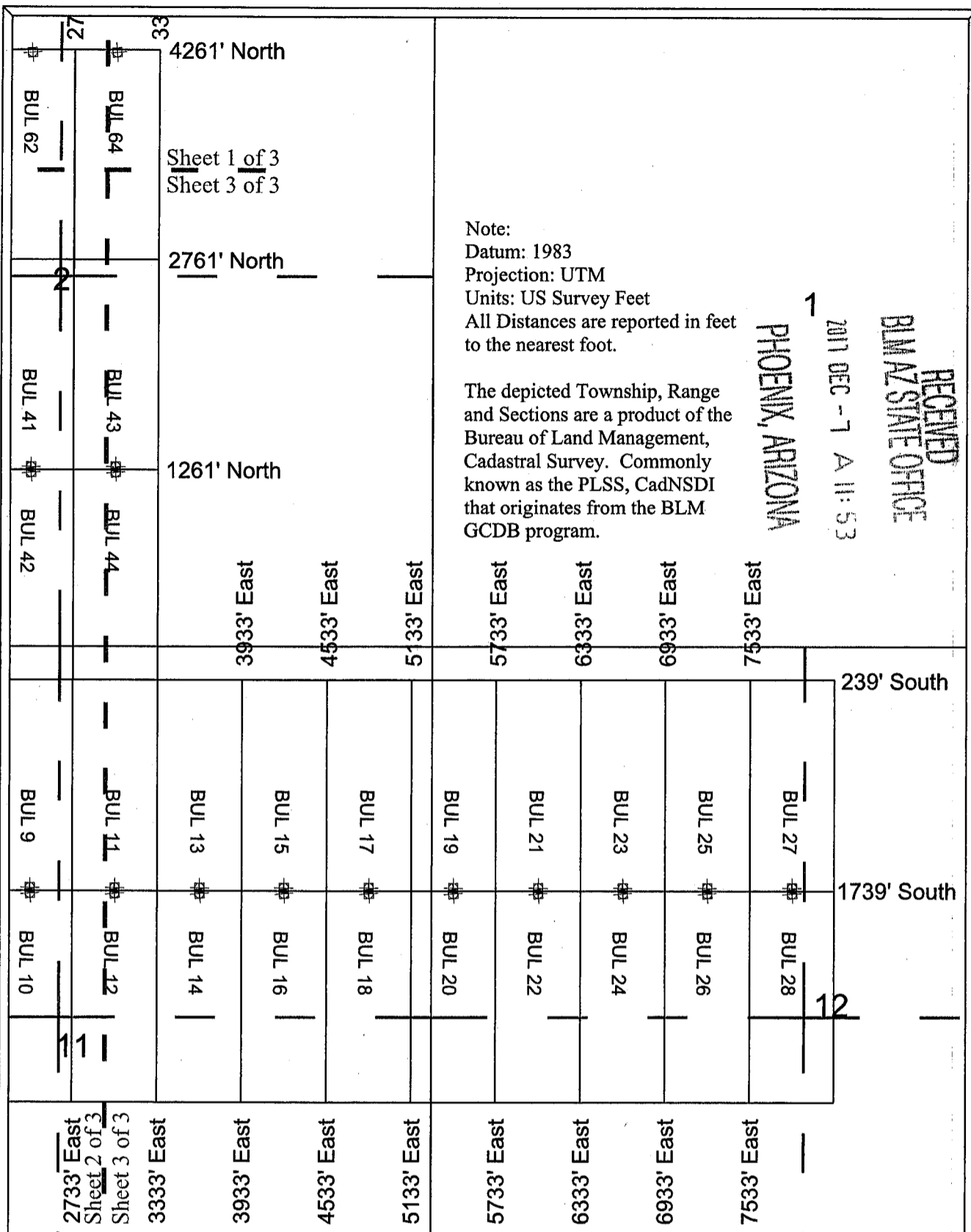
POSTED on the ground this September 19, 2017.

LOCATORS: Marco Montecinos
 Steve Hodges
 Jimmy Hodges

BY:  DATE: November 30, 2017
 Marco Montecinos, and as Agent for Steve Hodges and Jimmy Hodges

RECEIVED
 BLM STATE OFFICE
 PHOENIX, ARIZONA
 NOV 30 2017 11:53

AMC 448025


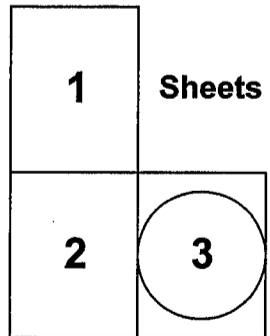
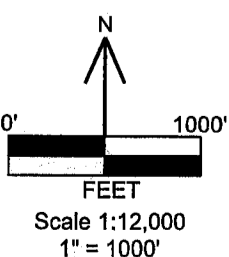


BUL Lode Claims
 BUL 1-60, 62, 64-88 were located on September 19, 2017 in
 Township 21 North Range 21 West,
 Sections 2-3 & 10-12 and
 Township 22 North Range 21 West,
 Sections 34-35, Mohave County, Arizona, G.&S.R.M.

Note 1: Location Monuments are set 20' from claim end lines unless noted otherwise. All location and corner monuments are 2" X 2" X 5' wooden posts with scribed metal tags. All claims are 600' by 1500' unless noted otherwise.

Note 2: Distances are measured from the North East Corner of Section 10, T21N, R21W to the North West Corner of the claims.

Locators:
 Marco Montecinos
 Steve Hodges
 Jimmy Hodges
 305 Valparaiso Ct.
 Sparks, Nevada, 89441



Location Map of BUL 1-60, 62 and 64-88 Lode Claims
 Sheet 3 of 3
 BUL_1-88_claims_N83z11m.DWG
 November 30, 2017

Drawn By: G.I.S. Land Services
 Datum: 1983 Projection: UTM Zone 11
 Units: meters

AMC448025

LOCATION NOTICE FOR LODE MINING CLAIM

NOTICE IS HEREBY GIVEN that the BUL 26 lode mining claim has been located by Marco Montecinos, Steve Hodges and Jimmy Hodges. Whose current mailing address is 305 Valparaiso Ct., Sparks, Nevada, 89441. The general course of this claim is North to South and it is situated in Mohave County, Arizona.

This claim is 1500 feet in length and 600 feet in width. The claim area is approximately 20 acres. This claim runs from the location monument on which this location notice is posted approximately 20 feet in a Northerly direction to the North end line center and 1480 feet in a Southerly direction to the South end line center. The monuments are upright posts securely fixed and projecting at least four feet above the ground. This claim is marked by six monuments; one at each corner, and one at the center of each end line of the claim. The location monument on which this notice is posted is situated within Section 12 Township 21 North, Range 21 West, Gila Salt River Base and Meridian, Arizona and the claim includes portions of the following quarter section(s):


<u>¼</u>	<u>Section</u>	<u>Township</u>	<u>Range</u>	<u>Meridian</u>
<u>NW</u>	<u>12</u>	<u>21 North</u>	<u>21 West</u>	<u>GSRB&M</u>
<u>SW</u>	<u>12</u>	<u>21 North</u>	<u>21 West</u>	<u>GSRB&M</u>
				<u>GSRB&M</u>
				<u>GSRB&M</u>

RECEIVED
 BLM AZ STATE OFFICE
 2017 DEC -7 A 11:54
 PHOENIX, ARIZONA

The locality of this claim with reference to some natural object or permanent monument is as follows: the NW corner of this claim is approximately 1739 feet South and 6933 feet East of the NE corner of Section 10, Township 21 North, Range 21 West, Mohave County, Arizona. The above information is shown on the attached map.

POSTED on the ground this September 19, 2017.

LOCATORS: Marco Montecinos
 Steve Hodges
 Jimmy Hodges

BY:  DATE: November 30, 2017
 Marco Montecinos, and as Agent for Steve Hodges and Jimmy Hodges

AMC448026

AMC448026

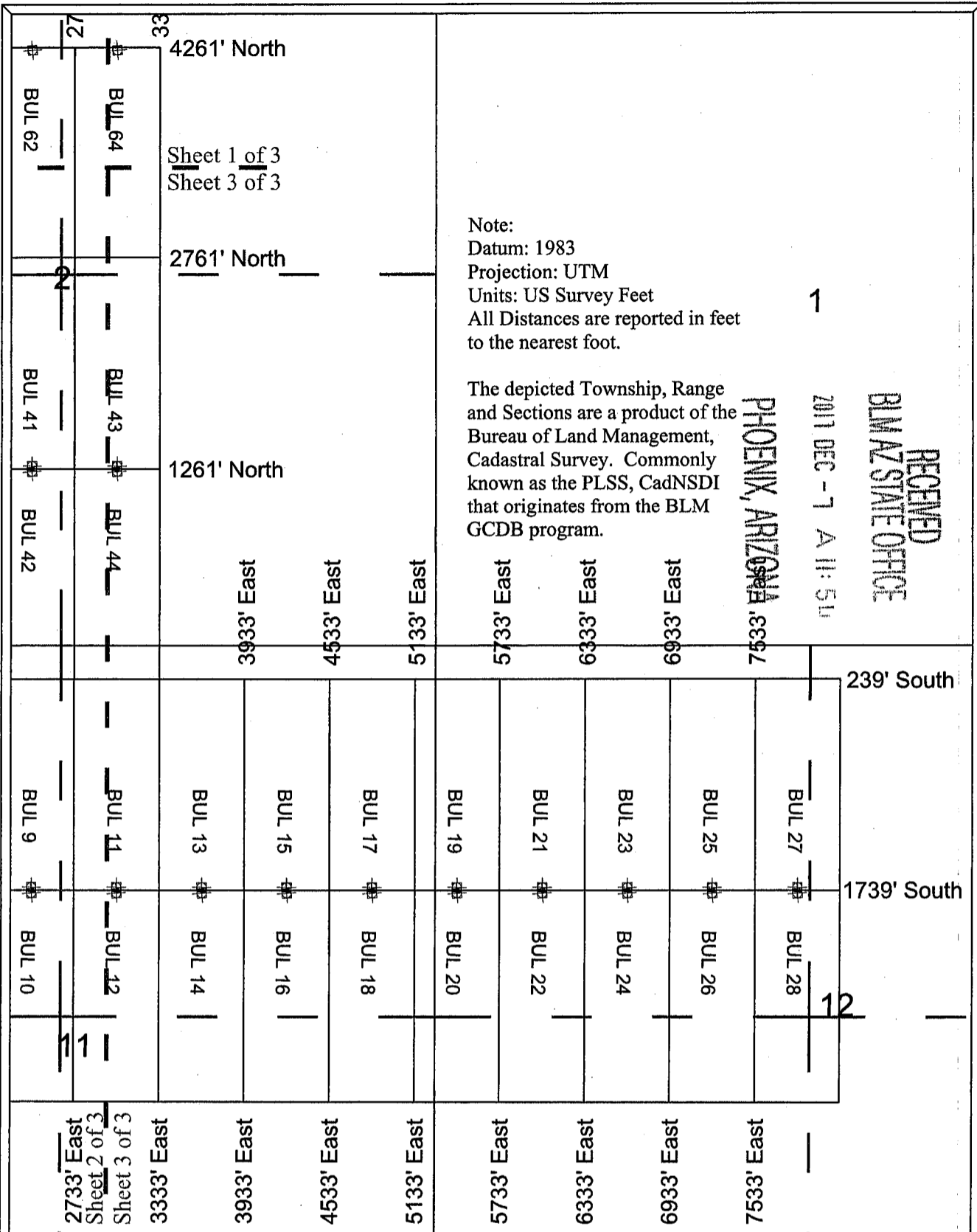
RECEIVED
BLM AZ STATE OFFICE

2017 DEC -7 A 11:51

PHOENIX, ARIZONA

Note:
Datum: 1983
Projection: UTM
Units: US Survey Feet
All Distances are reported in feet to the nearest foot.


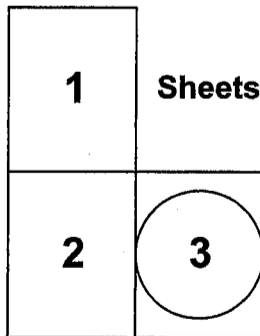
The depicted Township, Range and Sections are a product of the Bureau of Land Management, Cadastral Survey. Commonly known as the PLSS, CadNSDI that originates from the BLM GCDB program.



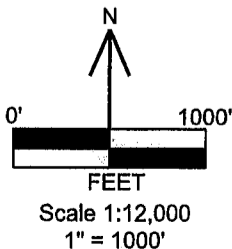
BUL Lode Claims
BUL 1-60, 62, 64-88 were located on September 19, 2017 in Township 21 North Range 21 West, Sections 2-3 & 10-12 and Township 22 North Range 21 West, Sections 34-35, Mohave County, Arizona, G.&S.R.M.

Note 1: Location Monuments are set 20' from claim end lines unless noted otherwise. All location and corner monuments are 2" X 2" X 5' wooden posts with scribed metal tags. All claims are 600' by 1500' unless noted otherwise.

Note 2: Distances are measured from the North East Corner of Section 10, T21N, R21W to the North West Corner of the claims.



Locators:
Marco Montecinos
Steve Hodges
Jimmy Hodges
305 Valparaiso Ct.
Sparks, Nevada, 89441



Location Map of BUL 1-60, 62 and 64-88 Lode Claims
Sheet 3 of 3
BUL_1-88_claims_N83z11m.DWG
November 30, 2017

Drawn By: G.I.S. Land Services
Datum: 1983 Projection: UTM Zone 11
Units: meters

LOCATION NOTICE FOR LODE MINING CLAIM

NOTICE IS HEREBY GIVEN that the BUL 27 lode mining claim has been located by Marco Montecinos, Steve Hodges and Jimmy Hodges. Whose current mailing address is 305 Valparaiso Ct., Sparks, Nevada, 89441. The general course of this claim is North to South and it is situated in Mohave County, Arizona.

This claim is 1500 feet in length and 600 feet in width. The claim area is approximately 20 acres. This claim runs from the location monument on which this location notice is posted approximately 1480 feet in a Northerly direction to the North end line center and 20 feet in a Southerly direction to the South end line center. The monuments are upright posts securely fixed and projecting at least four feet above the ground. This claim is marked by six monuments; one at each corner, and one at the center of each end line of the claim. The location monument on which this notice is posted is situated within Section 12 Township 21 North, Range 21 West, Gila Salt River Base and Meridian, Arizona and the claim includes portions of the following quarter section(s):

<u>¼</u>	<u>Section</u>	<u>Township</u>	<u>Range</u>	<u>Meridian</u>
<u>NE</u>	<u>12</u>	<u>21 North</u>	<u>21 West</u>	<u>GSRB&M</u>
<u>NW</u>	<u>12</u>	<u>21 North</u>	<u>21 West</u>	<u>GSRB&M</u>
				<u>GSRB&M</u>
				<u>GSRB&M</u>

RECEIVED
 BLM AZ STATE OFFICE
 2017 DEC -7 A 11:54
 PHOENIX, ARIZONA

The locality of this claim with reference to some natural object or permanent monument is as follows: the NW corner of this claim is approximately 239 feet South and 7533 feet East of the NE corner of Section 10, Township 21 North, Range 21 West, Mohave County, Arizona. The above information is shown on the attached map.

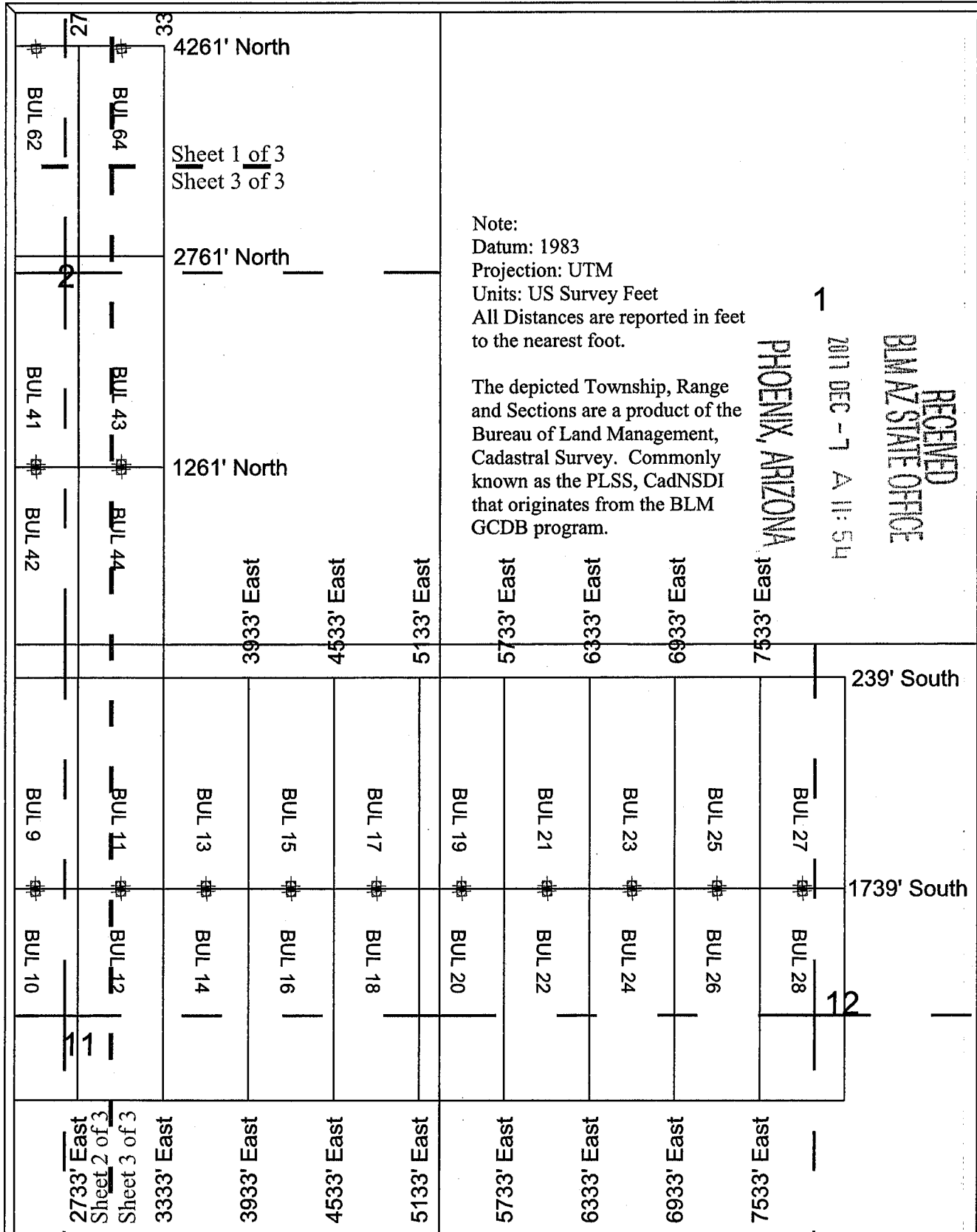
POSTED on the ground this September 19, 2017.

LOCATORS: Marco Montecinos
 Steve Hodges
 Jimmy Hodges

BY: 
 Marco Montecinos, and as Agent for Steve Hodges and Jimmy Hodges

DATE: November 30, 2017

AMC448027


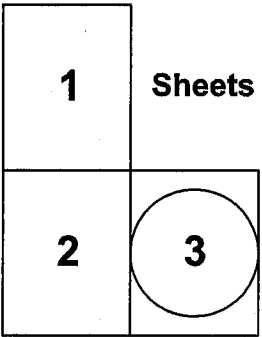
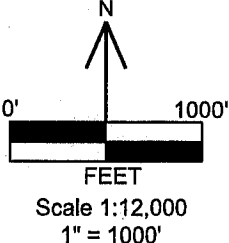


BUL Lode Claims
 BUL 1-60, 62, 64-88 were located on September 19, 2017 in
 Township 21 North Range 21 West,
 Sections 2-3 & 10-12 and
 Township 22 North Range 21 West,
 Sections 34-35, Mohave County, Arizona, G.&S.R.M.

Note 1: Location Monuments are set 20' from claim end lines unless noted otherwise. All location and corner monuments are 2" X 2" X 5' wooden posts with scribed metal tags. All claims are 600' by 1500' unless noted otherwise.

Note 2: Distances are measured from the North East Corner of Section 10, T21N, R21W to the North West Corner of the claims.

Locators:
 Marco Montecinos
 Steve Hodges
 Jimmy Hodges
 305 Valparaiso Ct.
 Sparks, Nevada, 89441



Location Map of BUL 1-60, 62 and 64-88 Lode Claims
 Sheet 3 of 3
 BUL_1-88_claims_N83z11m.DWG
 November 30, 2017
 Drawn By: G.I.S. Land Services
 Datum: 1983 Projection: UTM Zone 11
 Units: meters

AMC448021

LOCATION NOTICE FOR LODE MINING CLAIM

NOTICE IS HEREBY GIVEN that the BUL 28 lode mining claim has been located by Marco Montecinos, Steve Hodges and Jimmy Hodges. Whose current mailing address is 305 Valparaiso Ct., Sparks, Nevada, 89441. The general course of this claim is North to South and it is situated in Mohave County, Arizona.

This claim is 1500 feet in length and 600 feet in width. The claim area is approximately 20 acres. This claim runs from the location monument on which this location notice is posted approximately 20 feet in a Northerly direction to the North end line center and 1480 feet in a Southerly direction to the South end line center. The monuments are upright posts securely fixed and projecting at least four feet above the ground. This claim is marked by six monuments; one at each corner, and one at the center of each end line of the claim. The location monument on which this notice is posted is situated within Section 12 Township 21 North, Range 21 West, Gila Salt River Base and Meridian, Arizona and the claim includes portions of the following quarter section(s):


<u>¼</u>	<u>Section</u>	<u>Township</u>	<u>Range</u>	<u>Meridian</u>
<u>NE</u>	<u>12</u>	<u>21 North</u>	<u>21 West</u>	<u>GSRB&M</u>
<u>NW</u>	<u>12</u>	<u>21 North</u>	<u>21 West</u>	<u>GSRB&M</u>
<u>SW</u>	<u>12</u>	<u>21 North</u>	<u>21 West</u>	<u>GSRB&M</u>
<u>SE</u>	<u>12</u>	<u>21 North</u>	<u>21 West</u>	<u>GSRB&M</u>

RECEIVED
 BLM AZ STATE OFFICE
 2017 DEC -7 A 11:54
 PHOENIX, ARIZONA

The locality of this claim with reference to some natural object or permanent monument is as follows: the NW corner of this claim is approximately 1739 feet South and 7533 feet East of the NE corner of Section 10, Township 21 North, Range 21 West, Mohave County, Arizona. The above information is shown on the attached map.

POSTED on the ground this September 19, 2017.

LOCATORS: Marco Montecinos
 Steve Hodges
 Jimmy Hodges

BY: 
 Marco Montecinos, and as Agent for Steve Hodges and Jimmy Hodges

DATE: November 30, 2017

AMC 4 8028

AMC448028

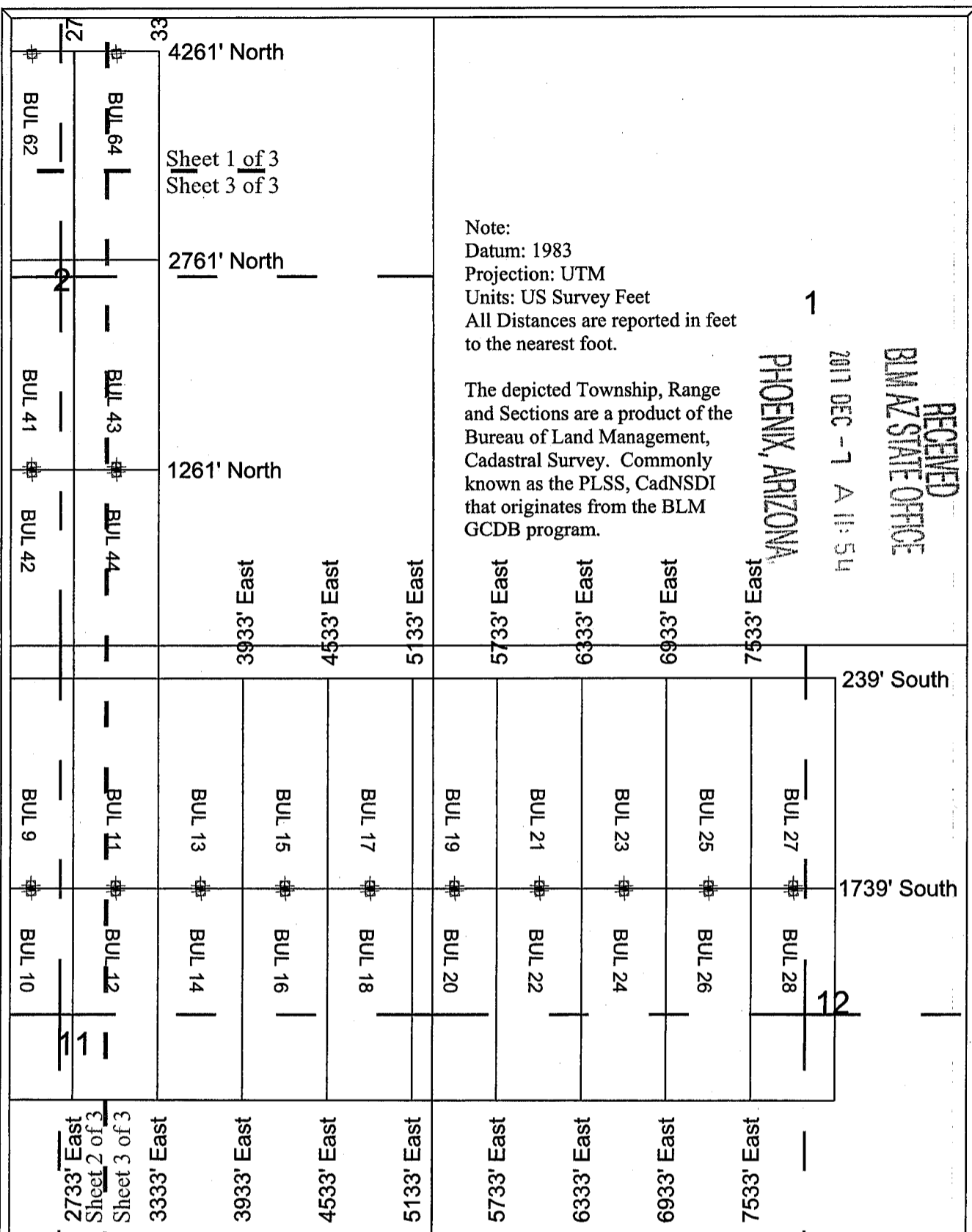
RECEIVED
BLM AZ STATE OFFICE

2011 DEC -7 A 11:54

PHOENIX, ARIZONA

Note:
Datum: 1983
Projection: UTM
Units: US Survey Feet
All Distances are reported in feet to the nearest foot.


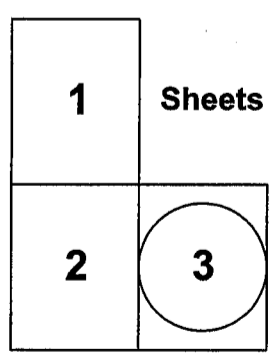
The depicted Township, Range and Sections are a product of the Bureau of Land Management, Cadastral Survey. Commonly known as the PLSS, CadNSDI that originates from the BLM GCDB program.



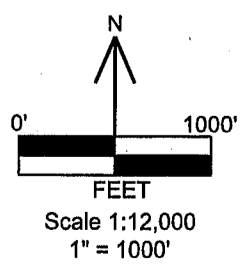
BUL Lode Claims
BUL 1-60, 62, 64-88 were located on September 19, 2017 in Township 21 North Range 21 West, Sections 2-3 & 10-12 and Township 22 North Range 21 West, Sections 34-35, Mohave County, Arizona, G.&S.R.M.

Note 1: Location Monuments are set 20' from claim end lines unless noted otherwise. All location and corner monuments are 2" X 2" X 5' wooden posts with scribed metal tags. All claims are 600' by 1500' unless noted otherwise.

Note 2: Distances are measured from the North East Corner of Section 10, T21N, R21W to the North West Corner of the claims.



Locators:
Marco Montecinos
Steve Hodges
Jimmy Hodges
305 Valparaiso Ct.
Sparks, Nevada, 89441



Location Map of BUL 1-60, 62 and 64-88 Lode Claims
Sheet 3 of 3
BUL_1-88_claims_N83z11m.DWG
November 30, 2017
Drawn By: G.I.S. Land Services
Datum: 1983 Projection: UTM Zone 11
Units: meters

LOCATION NOTICE FOR LODE MINING CLAIM

NOTICE IS HEREBY GIVEN that the BUL 29 lode mining claim has been located by Marco Montecinos, Steve Hodges and Jimmy Hodges. Whose current mailing address is 305 Valparaiso Ct., Sparks, Nevada, 89441. The general course of this claim is North to South and it is situated in Mohave County, Arizona.

This claim is 1500 feet in length and 600 feet in width. The claim area is approximately 20 acres. This claim runs from the location monument on which this location notice is posted approximately 1480 feet in a Northerly direction to the North end line center and 20 feet in a Southerly direction to the South end line center. The monuments are upright posts securely fixed and projecting at least four feet above the ground. This claim is marked by six monuments; one at each corner, and one at the center of each end line of the claim. The location monument on which this notice is posted is situated within Section 3 Township 21 North, Range 21 West, Gila Salt River Base and Meridian, Arizona and the claim includes portions of the following quarter section(s):


<u>¼</u>	<u>Section</u>	<u>Township</u>	<u>Range</u>	<u>Meridian</u>
<u>NE</u>	<u>3</u>	<u>21 North</u>	<u>21 West</u>	<u>GSRB&M</u>
<u>SE</u>	<u>3</u>	<u>21 North</u>	<u>21 West</u>	<u>GSRB&M</u>
				<u>GSRB&M</u>
				<u>GSRB&M</u>

RECEIVED
 PHOENIX, ARIZONA
 2017 DEC - 7 A 11:54
 DMV STATE OFFICE

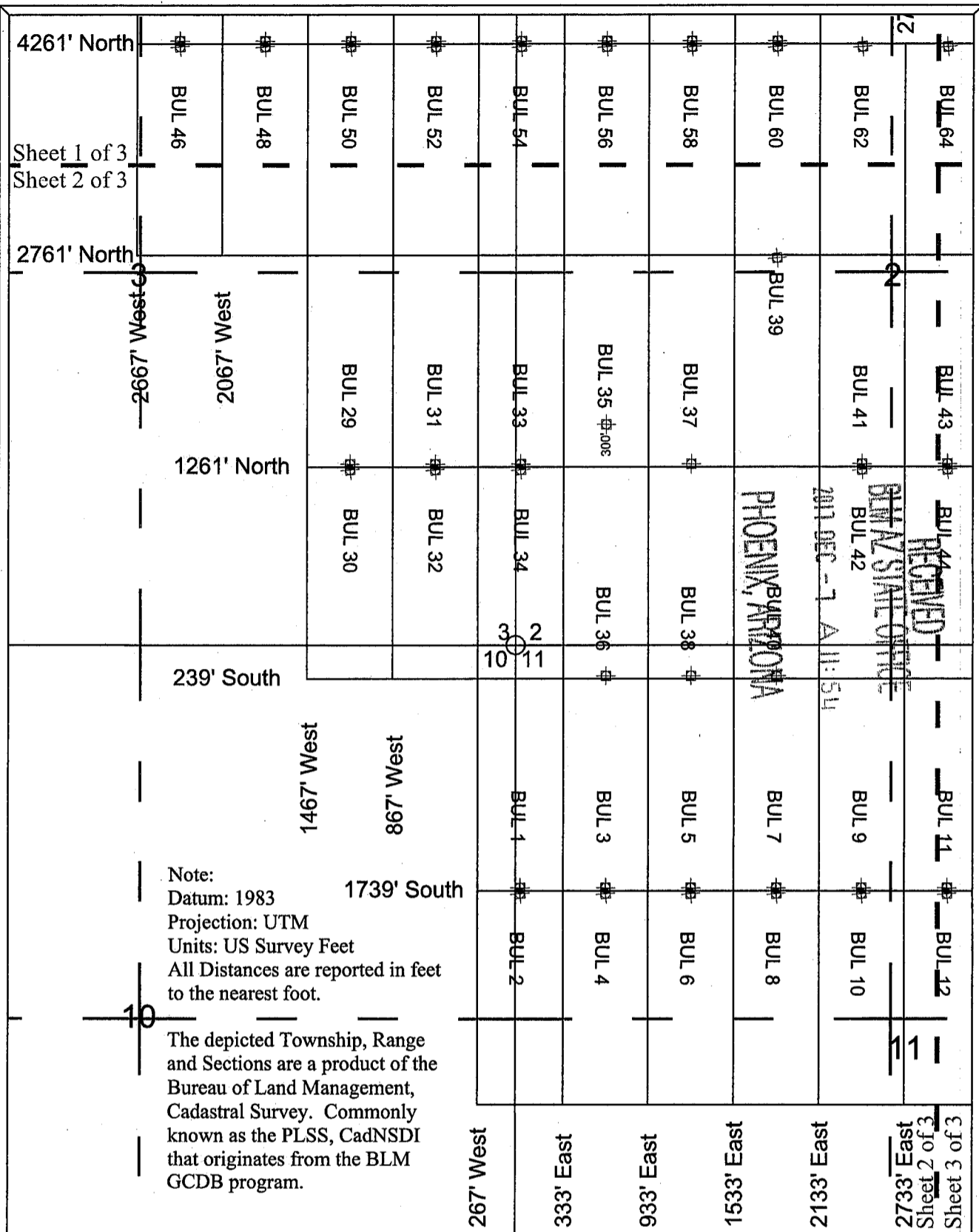
The locality of this claim with reference to some natural object or permanent monument is as follows: the NW corner of this claim is approximately 2761 feet North and 1467 feet West of the NE corner of Section 10, Township 21 North, Range 21 West, Mohave County, Arizona. The above information is shown on the attached map.

POSTED on the ground this September 19, 2017.

LOCATORS: Marco Montecinos
 Steve Hodges
 Jimmy Hodges

BY:  DATE: November 30, 2017
 Marco Montecinos, and as Agent for Steve Hodges and Jimmy Hodges


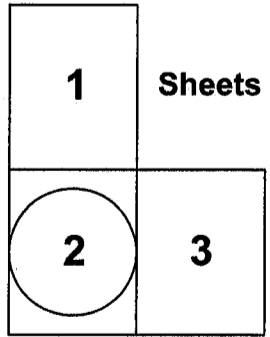
AMC448029



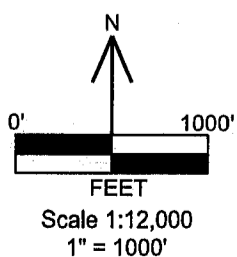
BUL Lode Claims
 BUL 1-60, 62, 64-88 were located on September 19, 2017 in
 Township 21 North Range 21 West,
 Sections 2-3 & 10-12 and
 Township 22 North Range 21 West,
 Sections 34-35, Mohave County, Arizona, G.&S.R.M.

Note 1: Location Monuments are set 20' from claim end lines unless noted otherwise. All location and corner monuments are 2" X 2" X 5' wooden posts with scribed metal tags. All claims are 600' by 1500' unless noted otherwise.

Note 2: Distances are measured from the North East Corner of Section 10, T21N, R21W to the North West Corner of the claims.



Locators:
 Marco Montecinos
 Steve Hodges
 Jimmy Hodges
 305 Valparaiso Ct.
 Sparks, Nevada, 89441



**Location Map of BUL 1-60, 62 and 64-88
 Lode Claims
 Sheet 2 of 3
 BUL_1-88_claims_N83z11m.DWG
 November 30, 2017**

**Drawn By: G.I.S. Land Services
 Datum: 1983 Projection: UTM Zone 11
 Units: meters**

ANCL118029

LOCATION NOTICE FOR LODE MINING CLAIM

NOTICE IS HEREBY GIVEN that the BUL 30 lode mining claim has been located by Marco Montecinos, Steve Hodges and Jimmy Hodges. Whose current mailing address is 305 Valparaiso Ct., Sparks, Nevada, 89441. The general course of this claim is North to South and it is situated in Mohave County, Arizona.

This claim is 1500 feet in length and 600 feet in width. The claim area is approximately 20 acres. This claim runs from the location monument on which this location notice is posted approximately 20 feet in a Northerly direction to the North end line center and 1480 feet in a Southerly direction to the South end line center. The monuments are upright posts securely fixed and projecting at least four feet above the ground. This claim is marked by six monuments; one at each corner, and one at the center of each end line of the claim. The location monument on which this notice is posted is situated within Section 3 Township 21 North, Range 21 West, Gila Salt River Base and Meridian, Arizona and the claim includes portions of the following quarter section(s):


<u>¼</u>	<u>Section</u>	<u>Township</u>	<u>Range</u>	<u>Meridian</u>
<u>SE</u>	<u>3</u>	<u>21 North</u>	<u>21 West</u>	<u>GSRB&M</u>
<u>NE</u>	<u>10</u>	<u>21 North</u>	<u>21 West</u>	<u>GSRB&M</u>
				<u>GSRB&M</u>
				<u>GSRB&M</u>

RECEIVED
 BLM AZ STATE OFFICE
 PHOENIX, ARIZONA
 017 DEC -7 A 11:54

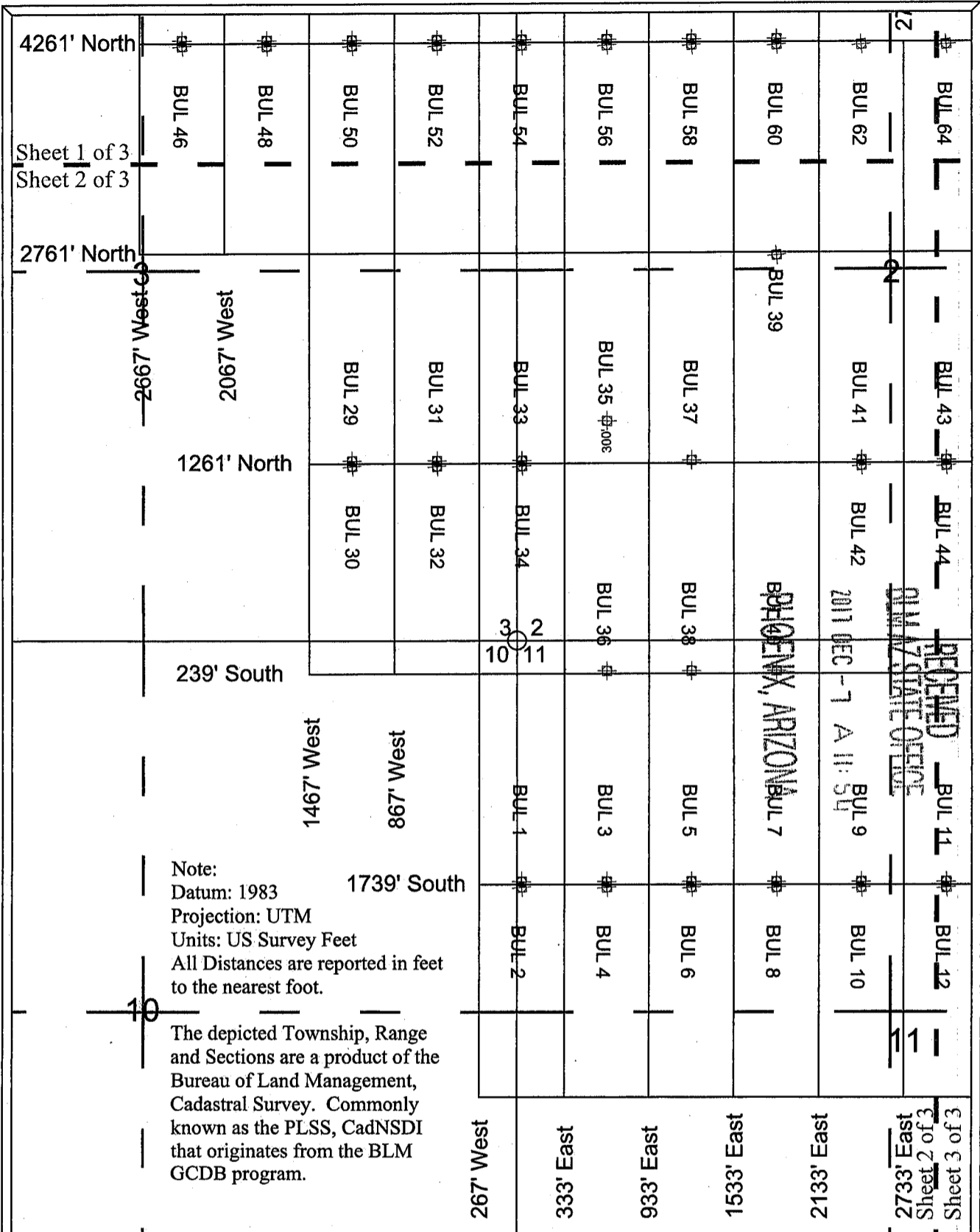
The locality of this claim with reference to some natural object or permanent monument is as follows: the NW corner of this claim is approximately 1261 feet North and 1467 feet West of the NE corner of Section 10, Township 21 North, Range 21 West, Mohave County, Arizona. The above information is shown on the attached map.

POSTED on the ground this September 19, 2017.

LOCATORS: Marco Montecinos
 Steve Hodges
 Jimmy Hodges

BY:  DATE: November 30, 2017
 Marco Montecinos, and as Agent for Steve Hodges and Jimmy Hodges

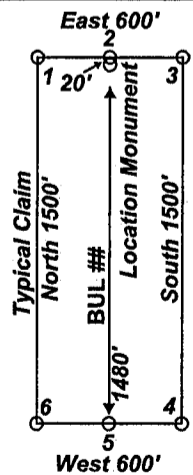
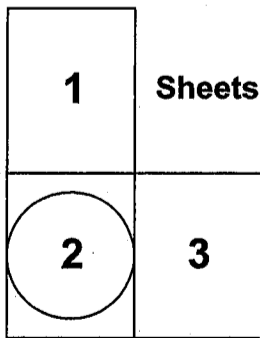
AMC 448030



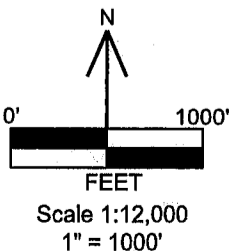
BUL Lode Claims
 BUL 1-60, 62, 64-88 were located on September 19, 2017 in
 Township 21 North Range 21 West,
 Sections 2-3 & 10-12 and
 Township 22 North Range 21 West,
 Sections 34-35, Mohave County, Arizona, G.&S.R.M.

Note 1: Location Monuments are set 20' from claim end lines unless noted otherwise. All location and corner monuments are 2" X 2" X 5' wooden posts with scribed metal tags. All claims are 600' by 1500' unless noted otherwise.

Note 2: Distances are measured from the North East Corner of Section 10, T21N, R21W to the North West Corner of the claims.



Locators:
 Marco Montecinos
 Steve Hodges
 Jimmy Hodges
 305 Valparaiso Ct.
 Sparks, Nevada, 89441



Location Map of BUL 1-60, 62 and 64-88 Lode Claims
 Sheet 2 of 3
 BUL_1-88_claims_N83z11m.DWG
 November 30, 2017
 Drawn By: G.I.S. Land Services
 Datum: 1983 Projection: UTM Zone 11
 Units: meters

AMC448030

LOCATION NOTICE FOR LODE MINING CLAIM

NOTICE IS HEREBY GIVEN that the BUL 31 lode mining claim has been located by Marco Montecinos, Steve Hodges and Jimmy Hodges. Whose current mailing address is 305 Valparaiso Ct., Sparks, Nevada, 89441. The general course of this claim is North to South and it is situated in Mohave County, Arizona.

This claim is 1500 feet in length and 600 feet in width. The claim area is approximately 20 acres. This claim runs from the location monument on which this location notice is posted approximately 1480 feet in a Northerly direction to the North end line center and 20 feet in a Southerly direction to the South end line center. The monuments are upright posts securely fixed and projecting at least four feet above the ground. This claim is marked by six monuments; one at each corner, and one at the center of each end line of the claim. The location monument on which this notice is posted is situated within Section 3 Township 21 North, Range 21 West, Gila Salt River Base and Meridian, Arizona and the claim includes portions of the following quarter section(s):


<u>¼</u>	<u>Section</u>	<u>Township</u>	<u>Range</u>	<u>Meridian</u>
<u>NE</u>	<u>3</u>	<u>21 North</u>	<u>21 West</u>	<u>GSRB&M</u>
<u>SE</u>	<u>3</u>	<u>21 North</u>	<u>21 West</u>	<u>GSRB&M</u>
				<u>GSRB&M</u>
				<u>GSRB&M</u>

RECEIVED
 BLM AZ STATE OFFICE
 PHOENIX, ARIZONA
 2017 DEC - 7 A 11:54

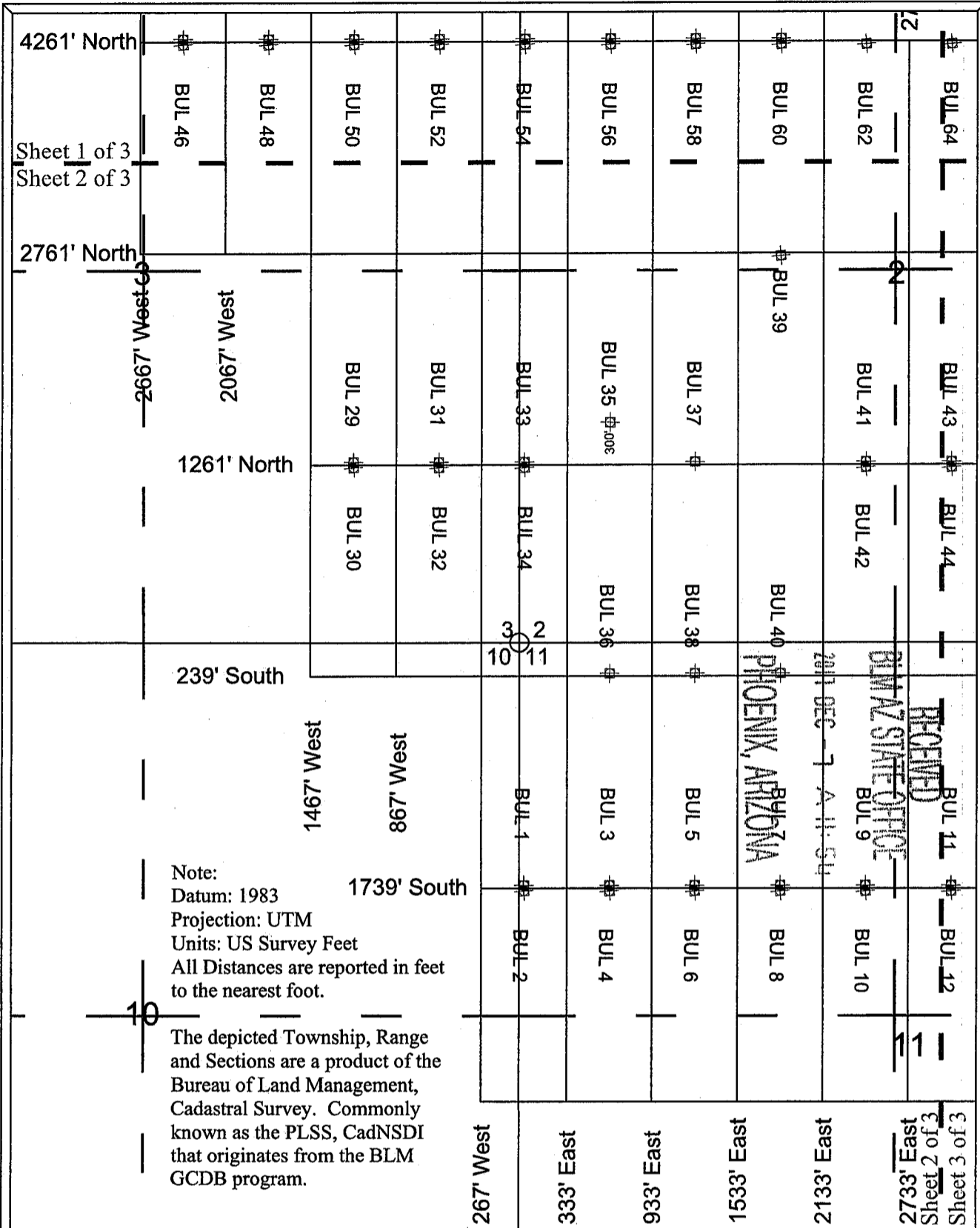
The locality of this claim with reference to some natural object or permanent monument is as follows: the NW corner of this claim is approximately 2761 feet North and 867 feet West of the NE corner of Section 10, Township 21 North, Range 21 West, Mohave County, Arizona. The above information is shown on the attached map.

POSTED on the ground this September 19, 2017.

LOCATORS: Marco Montecinos
 Steve Hodges
 Jimmy Hodges

BY:  DATE: November 30, 2017
 Marco Montecinos, and as Agent for Steve Hodges and Jimmy Hodges


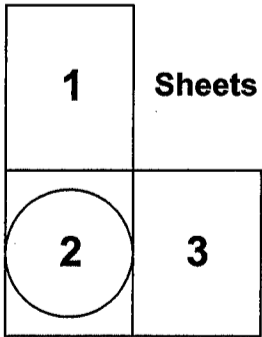
AMC448031



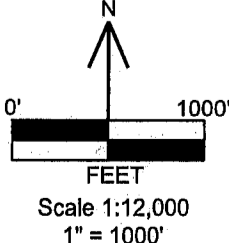
BUL Lode Claims
 BUL 1-60, 62, 64-88 were located on September 19, 2017 in
 Township 21 North Range 21 West,
 Sections 2-3 & 10-12 and
 Township 22 North Range 21 West,
 Sections 34-35, Mohave County, Arizona, G.&S.R.M.

Note 1: Location Monuments are set 20' from claim end lines unless noted otherwise. All location and corner monuments are 2" X 2" X 5' wooden posts with scribed metal tags. All claims are 600' by 1500' unless noted otherwise.

Note 2: Distances are measured from the North East Corner of Section 10, T21N, R21W to the North West Corner of the claims.



Locators:
 Marco Montecinos
 Steve Hodges
 Jimmy Hodges
 305 Valparaiso Ct.
 Sparks, Nevada, 89441



Location Map of BUL 1-60, 62 and 64-88 Lode Claims
 Sheet 2 of 3
 BUL_1-88_claims_N83z11m.DWG
 November 30, 2017

Drawn By: G.I.S. Land Services
 Datum: 1983 Projection: UTM Zone 11
 Units: meters

AMC4480311

LOCATION NOTICE FOR LODE MINING CLAIM

NOTICE IS HEREBY GIVEN that the BUL 32 lode mining claim has been located by Marco Montecinos, Steve Hodges and Jimmy Hodges. Whose current mailing address is 305 Valparaiso Ct., Sparks, Nevada, 89441. The general course of this claim is North to South and it is situated in Mohave County, Arizona.

This claim is 1500 feet in length and 600 feet in width. The claim area is approximately 20 acres. This claim runs from the location monument on which this location notice is posted approximately 20 feet in a Northerly direction to the North end line center and 1480 feet in a Southerly direction to the South end line center. The monuments are upright posts securely fixed and projecting at least four feet above the ground. This claim is marked by six monuments; one at each corner, and one at the center of each end line of the claim. The location monument on which this notice is posted is situated within Section 3 Township 21 North, Range 21 West, Gila Salt River Base and Meridian, Arizona and the claim includes portions of the following quarter section(s):

<u>¼</u>	<u>Section</u>	<u>Township</u>	<u>Range</u>	<u>Meridian</u>
<u>SE</u>	<u>3</u>	<u>21 North</u>	<u>21 West</u>	<u>GSRB&M</u>
<u>NE</u>	<u>10</u>	<u>21 North</u>	<u>21 West</u>	<u>GSRB&M</u>
				<u>GSRB&M</u>
				<u>GSRB&M</u>

RECEIVED
 BLM AZ STATE OFFICE
 2017 DEC - 7 A 11: 55
 PHOENIX, ARIZONA

The locality of this claim with reference to some natural object or permanent monument is as follows: the NW corner of this claim is approximately 1261 feet North and 867 feet West of the NE corner of Section 10, Township 21 North, Range 21 West, Mohave County, Arizona. The above information is shown on the attached map.

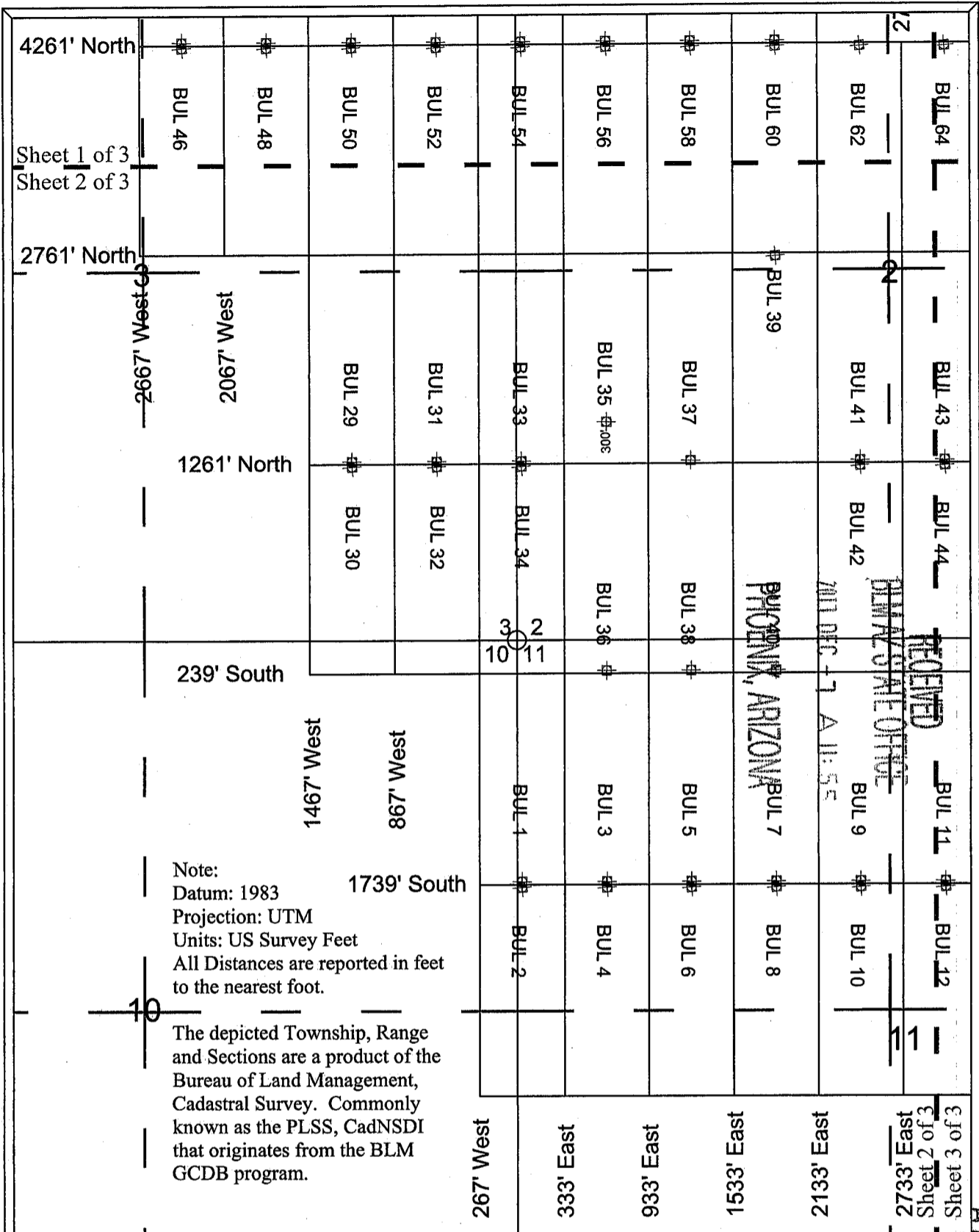
POSTED on the ground this September 19, 2017.

LOCATORS: Marco Montecinos
 Steve Hodges
 Jimmy Hodges

BY: 
 Marco Montecinos, and as Agent for Steve Hodges and Jimmy Hodges

DATE: November 30, 2017

AMC 448032




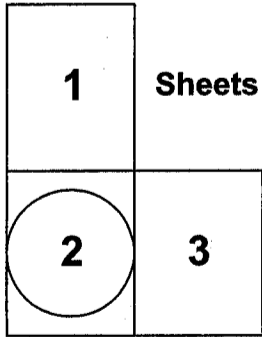
Note:
 Datum: 1983
 Projection: UTM
 Units: US Survey Feet
 All Distances are reported in feet to the nearest foot.

The depicted Township, Range and Sections are a product of the Bureau of Land Management, Cadastral Survey. Commonly known as the PLSS, CadNSDI that originates from the BLM GCDB program.

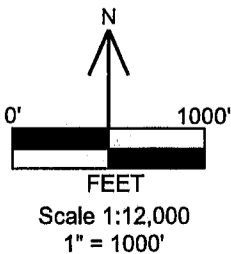
BUL Lode Claims
 BUL 1-60, 62, 64-88 were located on September 19, 2017 in Township 21 North Range 21 West, Sections 2-3 & 10-12 and Township 22 North Range 21 West, Sections 34-35, Mohave County, Arizona, G.&S.R.M.

Note 1: Location Monuments are set 20' from claim end lines unless noted otherwise. All location and corner monuments are 2" X 2" X 5' wooden posts with scribed metal tags. All claims are 600' by 1500' unless noted otherwise.

Note 2: Distances are measured from the North East Corner of Section 10, T21N, R21W to the North West Corner of the claims.



Locators:
 Marco Montecinos
 Steve Hodges
 Jimmy Hodges
 305 Valparaiso Ct.
 Sparks, Nevada, 89441



Location Map of BUL 1-60, 62 and 64-88 Lode Claims
 Sheet 2 of 3
 BUL_1-88_claims_N83z11m.DWG
 November 30, 2017

Drawn By: G.I.S. Land Services
 Datum: 1983 Projection: UTM Zone 11
 Units: meters

AMC 440032

LOCATION NOTICE FOR LODE MINING CLAIM

NOTICE IS HEREBY GIVEN that the BUL 33 lode mining claim has been located by Marco Montecinos, Steve Hodges and Jimmy Hodges. Whose current mailing address is 305 Valparaiso Ct., Sparks, Nevada, 89441. The general course of this claim is North to South and it is situated in Mohave County, Arizona.

This claim is 1500 feet in length and 600 feet in width. The claim area is approximately 20 acres. This claim runs from the location monument on which this location notice is posted approximately 1480 feet in a Northerly direction to the North end line center and 20 feet in a Southerly direction to the South end line center. The monuments are upright posts securely fixed and projecting at least four feet above the ground. This claim is marked by six monuments; one at each corner, and one at the center of each end line of the claim. The location monument on which this notice is posted is situated within Section 2 Township 21 North, Range 21 West, Gila Salt River Base and Meridian, Arizona and the claim includes portions of the following quarter section(s):


<u>¼</u>	<u>Section</u>	<u>Township</u>	<u>Range</u>	<u>Meridian</u>
<u>NW</u>	<u>2</u>	<u>21 North</u>	<u>21 West</u>	<u>GSRB&M</u>
<u>SW</u>	<u>2</u>	<u>21 North</u>	<u>21 West</u>	<u>GSRB&M</u>
<u>NE</u>	<u>3</u>	<u>21 North</u>	<u>21 West</u>	<u>GSRB&M</u>
<u>SE</u>	<u>3</u>	<u>21 North</u>	<u>21 West</u>	<u>GSRB&M</u>

RECEIVED
 BLM AZ STATE OFFICE
 PHOENIX, ARIZONA
 17 DEC -7 A 11:55

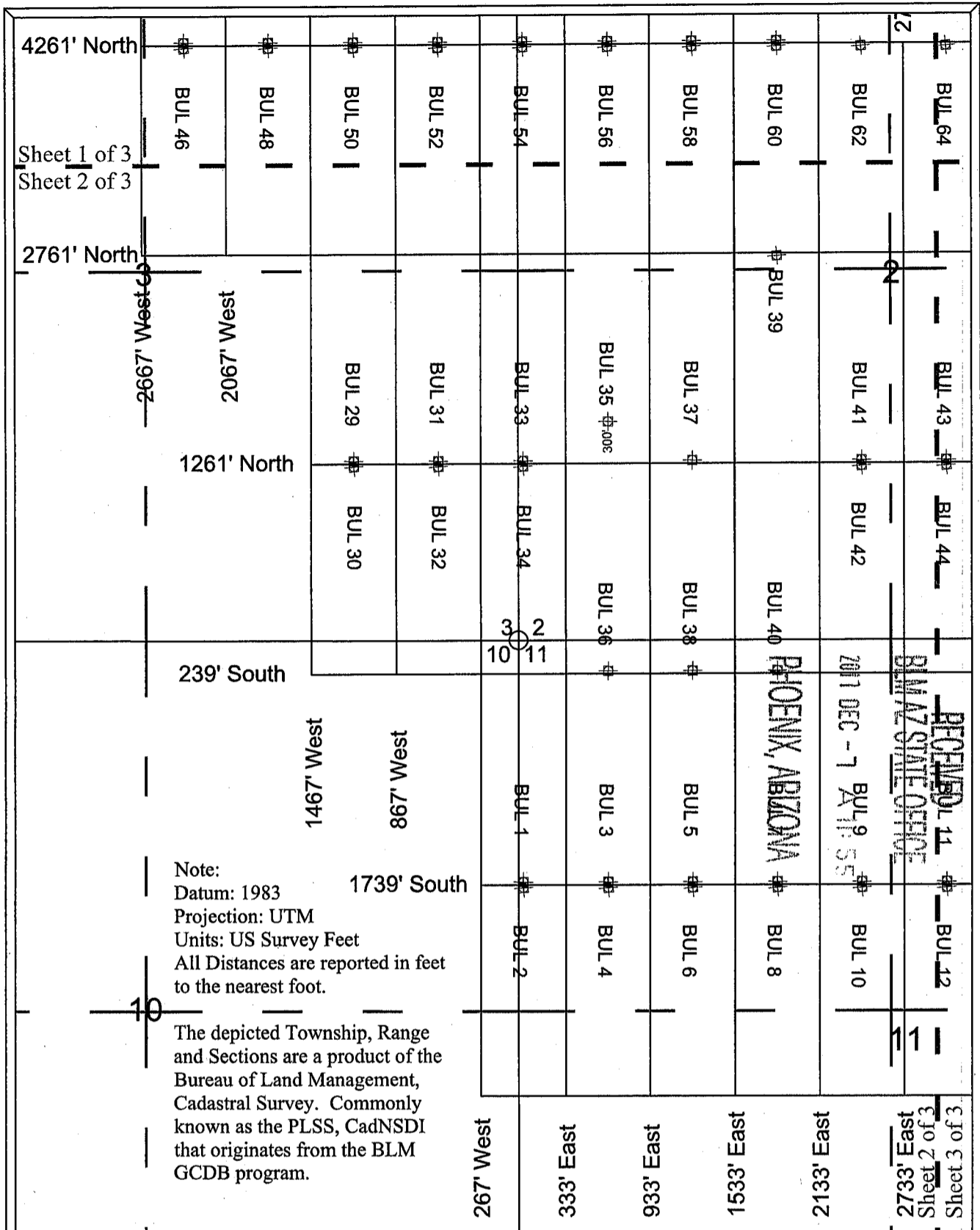
The locality of this claim with reference to some natural object or permanent monument is as follows: the NW corner of this claim is approximately 2761 feet North and 267 feet West of the NE corner of Section 10, Township 21 North, Range 21 West, Mohave County, Arizona. The above information is shown on the attached map.

POSTED on the ground this September 19, 2017.

LOCATORS: Marco Montecinos
 Steve Hodges
 Jimmy Hodges

BY:  DATE: November 30, 2017
 Marco Montecinos, and as Agent for Steve Hodges and Jimmy Hodges

AMC 448033


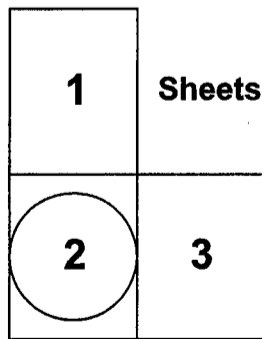
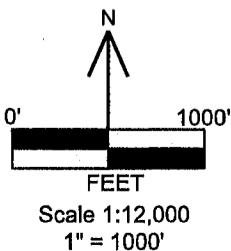


BUL Lode Claims
 BUL 1-60, 62, 64-88 were located on September 19, 2017 in Township 21 North Range 21 West, Sections 2-3 & 10-12 and Township 22 North Range 21 West, Sections 34-35, Mohave County, Arizona, G.&S.R.M.

Note 1: Location Monuments are set 20' from claim end lines unless noted otherwise. All location and corner monuments are 2" X 2" X 5' wooden posts with scribed metal tags. All claims are 600' by 1500' unless noted otherwise.

Note 2: Distances are measured from the North East Corner of Section 10, T21N, R21W to the North West Corner of the claims.

Locators:
 Marco Montecinos
 Steve Hodges
 Jimmy Hodges
 305 Valparaiso Ct.
 Sparks, Nevada, 89441



Location Map of BUL 1-60, 62 and 64-88 Lode Claims
 Sheet 2 of 3
 BUL_1-88_claims_N83z11m.DWG
 November 30, 2017
 Drawn By: G.I.S. Land Services
 Datum: 1983 Projection: UTM Zone 11
 Units: meters

AMC448033

LOCATION NOTICE FOR LODE MINING CLAIM

NOTICE IS HEREBY GIVEN that the BUL 34 lode mining claim has been located by Marco Montecinos, Steve Hodges and Jimmy Hodges. Whose current mailing address is 305 Valparaiso Ct., Sparks, Nevada, 89441. The general course of this claim is North to South and it is situated in Mohave County, Arizona.

This claim is 1500 feet in length and 600 feet in width. The claim area is approximately 20 acres. This claim runs from the location monument on which this location notice is posted approximately 20 feet in a Northerly direction to the North end line center and 1480 feet in a Southerly direction to the South end line center. The monuments are upright posts securely fixed and projecting at least four feet above the ground. This claim is marked by six monuments; one at each corner, and one at the center of each end line of the claim. The location monument on which this notice is posted is situated within Section 2 Township 21 North, Range 21 West, Gila Salt River Base and Meridian, Arizona and the claim includes portions of the following quarter section(s):


<u>¼</u>	<u>Section</u>	<u>Township</u>	<u>Range</u>	<u>Meridian</u>
<u>SW</u>	<u>2</u>	<u>21 North</u>	<u>21 West</u>	<u>GSRB&M</u>
<u>SE</u>	<u>3</u>	<u>21 North</u>	<u>21 West</u>	<u>GSRB&M</u>
<u>NE</u>	<u>10</u>	<u>21 North</u>	<u>21 West</u>	<u>GSRB&M</u>
<u>NW</u>	<u>11</u>	<u>21 North</u>	<u>21 West</u>	<u>GSRB&M</u>

RECEIVED
 BLM AZ STATE OFFICE
 2017 DEC - 7 A 11:55
 PHOENIX ARIZONA

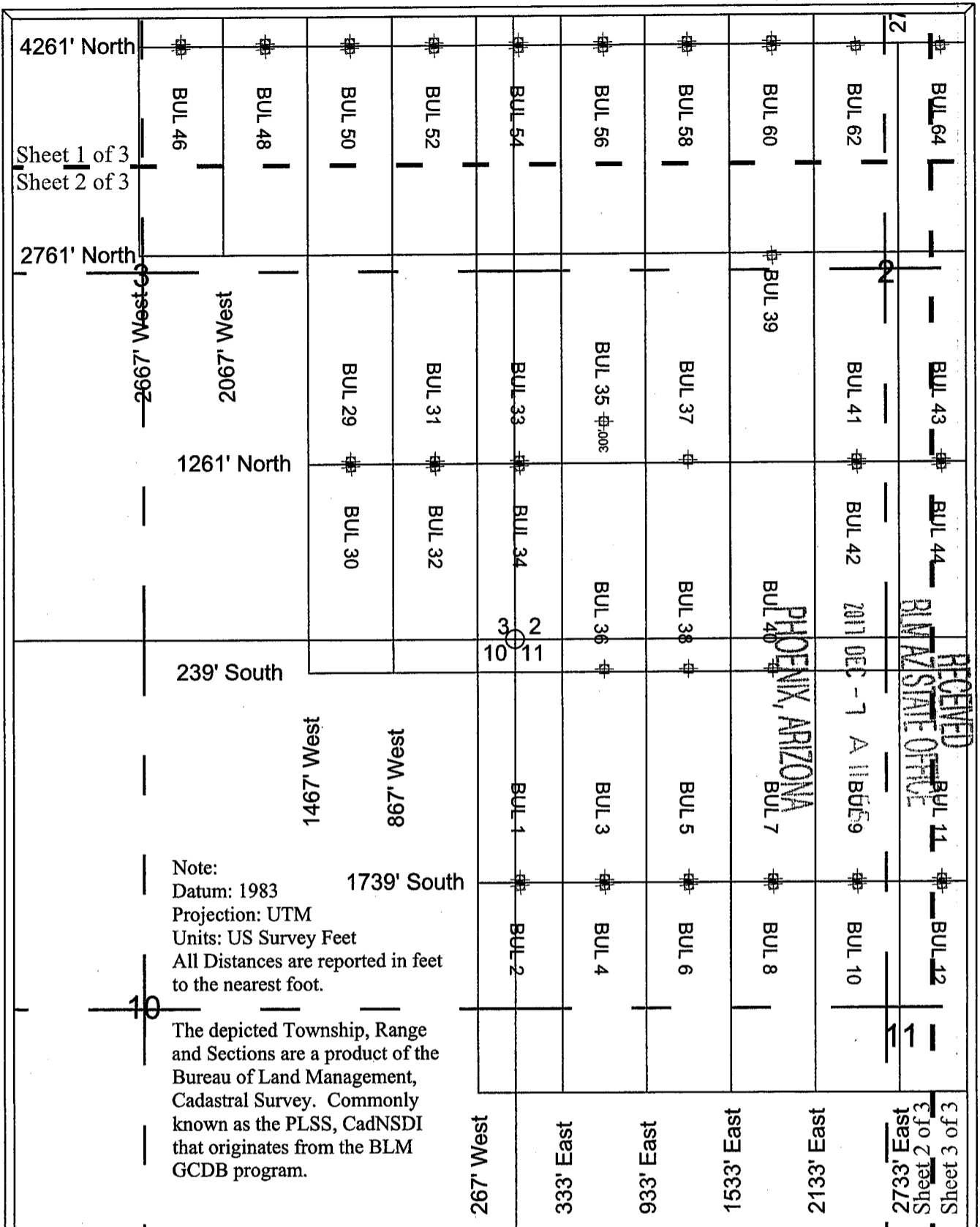
The locality of this claim with reference to some natural object or permanent monument is as follows: the NW corner of this claim is approximately 1261 feet North and 267 feet West of the NE corner of Section 10, Township 21 North, Range 21 West, Mohave County, Arizona. The above information is shown on the attached map.

POSTED on the ground this September 19, 2017.

LOCATORS: Marco Montecinos
 Steve Hodges
 Jimmy Hodges

BY:  DATE: November 30, 2017
 Marco Montecinos, and as Agent for Steve Hodges and Jimmy Hodges

AMC 448034

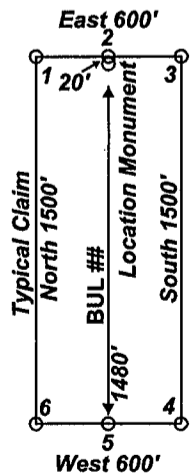
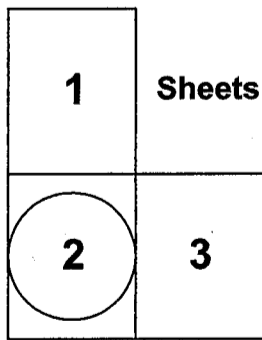


RECEIVED
 BLM STATE OFFICE
 2011 DEC - 7 A 11 B 59
 PHOENIX ARIZONA
 BUL 7

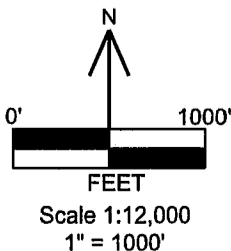
BUL Lode Claims
 BUL 1-60, 62, 64-88 were located on September 19, 2017 in Township 21 North Range 21 West, Sections 2-3 & 10-12 and Township 22 North Range 21 West, Sections 34-35, Mohave County, Arizona, G.&S.R.M.

Note 1: Location Monuments are set 20' from claim end lines unless noted otherwise. All location and corner monuments are 2" X 2" X 5' wooden posts with scribed metal tags. All claims are 600' by 1500' unless noted otherwise.

Note 2: Distances are measured from the North East Corner of Section 10, T21N, R21W to the North West Corner of the claims.



Locators:
 Marco Montecinos
 Steve Hodges
 Jimmy Hodges
 305 Valparaiso Ct.
 Sparks, Nevada, 89441



Location Map of BUL 1-60, 62 and 64-88 Lode Claims
 Sheet 2 of 3
 BUL_1-88_claims_N83z11m.DWG
 November 30, 2017

Drawn By: G.I.S. Land Services
 Datum: 1983 Projection: UTM Zone 11
 Units: meters

AMC448034

LOCATION NOTICE FOR LODE MINING CLAIM

NOTICE IS HEREBY GIVEN that the BUL 35 lode mining claim has been located by Marco Montecinos, Steve Hodges and Jimmy Hodges. Whose current mailing address is 305 Valparaiso Ct., Sparks, Nevada, 89441. The general course of this claim is North to South and it is situated in Mohave County, Arizona.

This claim is 1500 feet in length and 600 feet in width. The claim area is approximately 20 acres. This claim runs from the location monument on which this location notice is posted approximately 1200 feet in a Northerly direction to the North end line center and 300 feet in a Southerly direction to the South end line center. The monuments are upright posts securely fixed and projecting at least four feet above the ground. This claim is marked by six monuments; one at each corner, and one at the center of each end line of the claim. The location monument on which this notice is posted is situated within Section 2 Township 21 North, Range 21 West, Gila Salt River Base and Meridian, Arizona and the claim includes portions of the following quarter section(s):


<u>¼</u>	<u>Section</u>	<u>Township</u>	<u>Range</u>	<u>Meridian</u>
<u>NW</u>	<u>2</u>	<u>21 North</u>	<u>21 West</u>	<u>GSRB&M</u>
<u>SW</u>	<u>2</u>	<u>21 North</u>	<u>21 West</u>	<u>GSRB&M</u>
				<u>GSRB&M</u>
				<u>GSRB&M</u>

RECEIVED
 BLM AZ STATE OFFICE
 2017 DEC -7 A 11:55
 PHOENIX, ARIZONA

The locality of this claim with reference to some natural object or permanent monument is as follows: the NW corner of this claim is approximately 2761 feet North and 333 feet East of the NE corner of Section 10, Township 21 North, Range 21 West, Mohave County, Arizona. The above information is shown on the attached map.

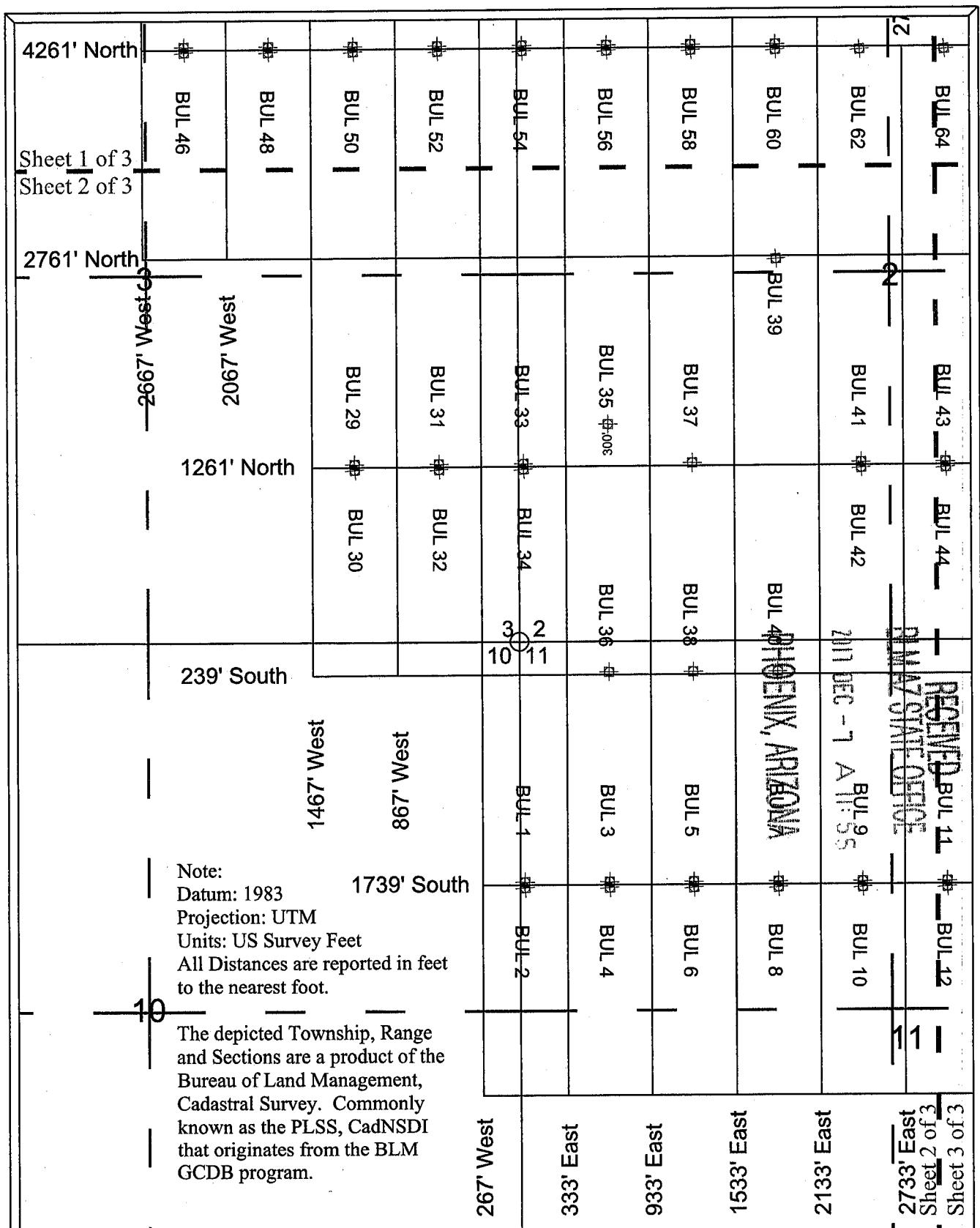
POSTED on the ground this September 19, 2017.

LOCATORS: Marco Montecinos
 Steve Hodges
 Jimmy Hodges

BY:  DATE: November 30, 2017
 Marco Montecinos, and as Agent for Steve Hodges and Jimmy Hodges

A M C 4 4 8 0 3 5

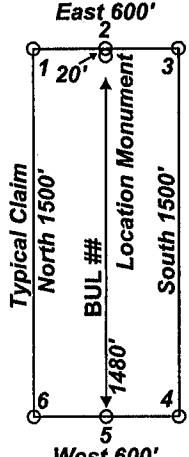
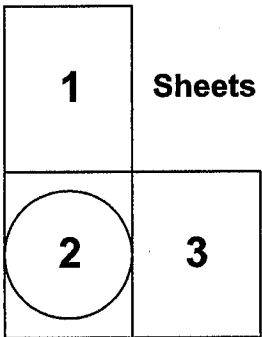
AMC448035



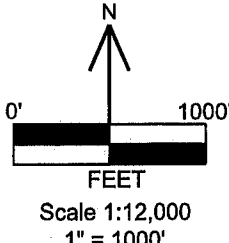
BUL Lode Claims
 BUL 1-60, 62, 64-88 were located on September 19, 2017 in
 Township 21 North Range 21 West,
 Sections 2-3 & 10-12 and
 Township 22 North Range 21 West,
 Sections 34-35, Mohave County, Arizona, G.&S.R.M.

Note 1: Location Monuments are set 20' from claim end lines unless noted otherwise. All location and corner monuments are 2" X 2" X 5' wooden posts with scribed metal tags. All claims are 600' by 1500' unless noted otherwise.

Note 2: Distances are measured from the North East Corner of Section 10, T21N, R21W to the North West Corner of the claims.



Locators:
 Marco Montecinos
 Steve Hodges
 Jimmy Hodges
 305 Valparaiso Ct.
 Sparks, Nevada, 89441



Location Map of BUL 1-60, 62 and 64-88 Lode Claims
 Sheet 2 of 3
 BUL_1-88_claims_N83z11m.DWG
 November 30, 2017
 Drawn By: G.I.S. Land Services
 Datum: 1983 Projection: UTM Zone 11
 Units: meters

LOCATION NOTICE FOR LODE MINING CLAIM

NOTICE IS HEREBY GIVEN that the BUL 36 lode mining claim has been located by Marco Montecinos, Steve Hodges and Jimmy Hodges. Whose current mailing address is 305 Valparaiso Ct., Sparks, Nevada, 89441. The general course of this claim is North to South and it is situated in Mohave County, Arizona.

This claim is 1500 feet in length and 600 feet in width. The claim area is approximately 20 acres. This claim runs from the location monument on which this location notice is posted approximately 1480 feet in a Northerly direction to the North end line center and 20 feet in a Southerly direction to the South end line center. The monuments are upright posts securely fixed and projecting at least four feet above the ground. This claim is marked by six monuments; one at each corner, and one at the center of each end line of the claim. The location monument on which this notice is posted is situated within Section 11 Township 21 North, Range 21 West, Gila Salt River Base and Meridian, Arizona and the claim includes portions of the following quarter section(s):


<u>¼</u>	<u>Section</u>	<u>Township</u>	<u>Range</u>	<u>Meridian</u>
<u>SW</u>	<u>2</u>	<u>21 North</u>	<u>21 West</u>	<u>GSRB&M</u>
<u>NW</u>	<u>11</u>	<u>21 North</u>	<u>21 West</u>	<u>GSRB&M</u>
				<u>GSRB&M</u>
				<u>GSRB&M</u>

RECEIVED
 BLM AZ STATE OFFICE
 2017 DEC - 7 A 11:58
 PHOENIX, ARIZONA

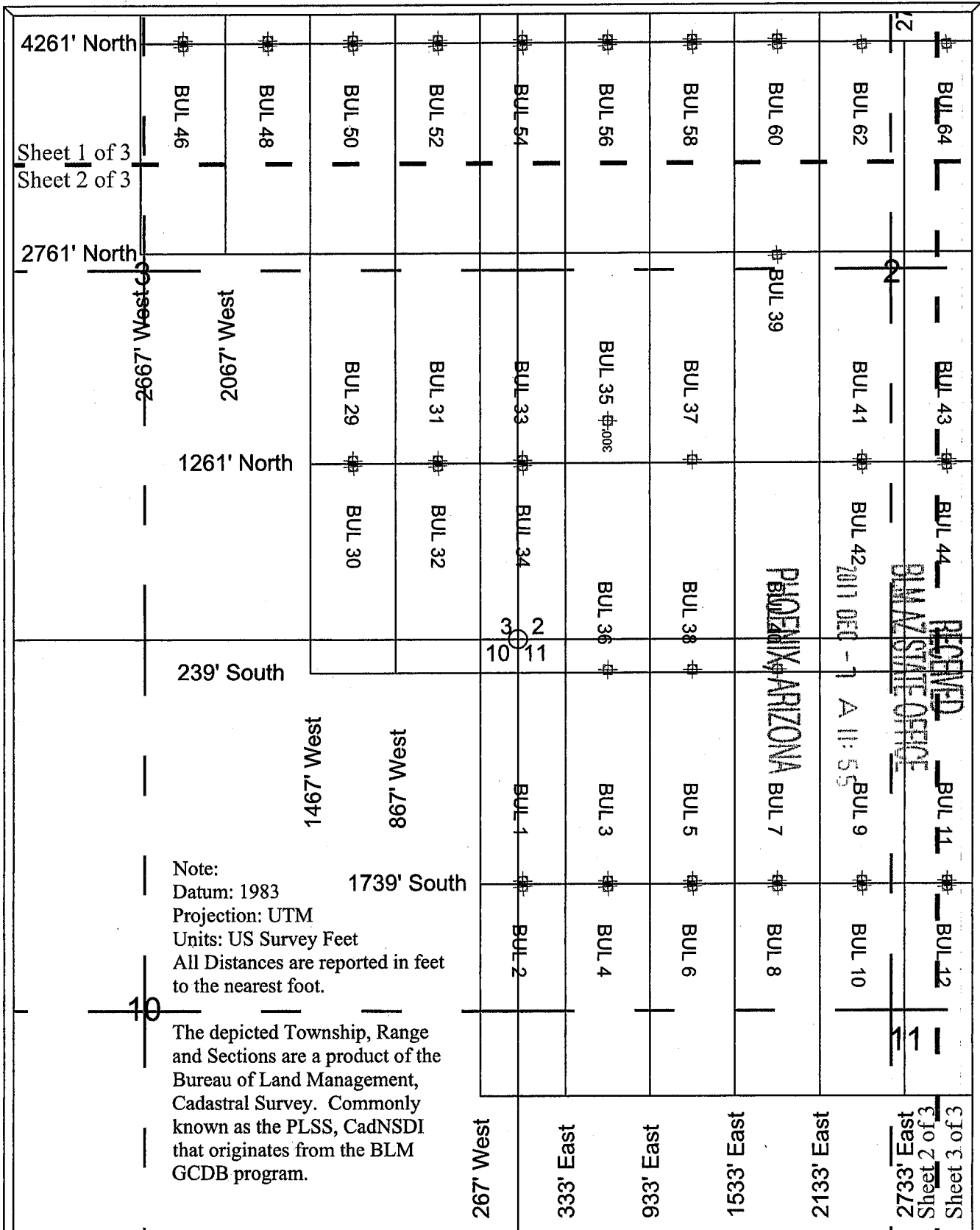
The locality of this claim with reference to some natural object or permanent monument is as follows: the NW corner of this claim is approximately 1261 feet North and 333 feet East of the NE corner of Section 10, Township 21 North, Range 21 West, Mohave County, Arizona. The above information is shown on the attached map.

POSTED on the ground this September 19, 2017.

LOCATORS: Marco Montecinos
 Steve Hodges
 Jimmy Hodges

BY:  DATE: November 30, 2017
 Marco Montecinos, and as Agent for Steve Hodges and Jimmy Hodges

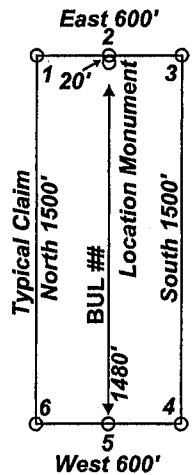
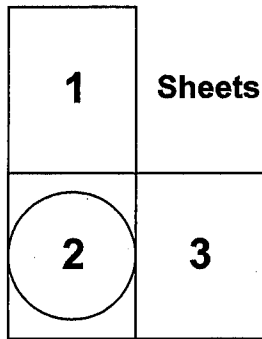
AMC 448036



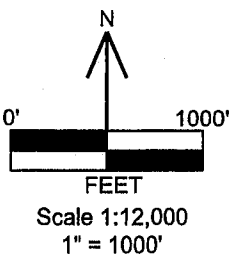
BUL Lode Claims
 BUL 1-60, 62, 64-88 were located on September 19, 2017 in
 Township 21 North Range 21 West,
 Sections 2-3 & 10-12 and
 Township 22 North Range 21 West,
 Sections 34-35, Mohave County, Arizona, G.&S.R.M.

Note 1: Location Monuments are set 20' from claim end lines unless noted otherwise. All location and corner monuments are 2" X 2" X 5' wooden posts with scribed metal tags. All claims are 600' by 1500' unless noted otherwise.

Note 2: Distances are measured from the North East Corner of Section 10, T21N, R21W to the North West Corner of the claims.



Locators:
 Marco Montecinos
 Steve Hodges
 Jimmy Hodges
 305 Valparaiso Ct.
 Sparks, Nevada, 89441



Location Map of BUL 1-60, 62 and 64-88
 Lode Claims
 Sheet 2 of 3
 BUL_1-88_claims_N83z11m.DWG
 November 30, 2017

Drawn By: G.I.S. Land Services
 Datum: 1983 Projection: UTM Zone 11
 Units: meters

ANCL118036

LOCATION NOTICE FOR LODE MINING CLAIM

NOTICE IS HEREBY GIVEN that the BUL 37 lode mining claim has been located by Marco Montecinos, Steve Hodges and Jimmy Hodges. Whose current mailing address is 305 Valparaiso Ct., Sparks, Nevada, 89441. The general course of this claim is North to South and it is situated in Mohave County, Arizona.

This claim is 1500 feet in length and 600 feet in width. The claim area is approximately 20 acres. This claim runs from the location monument on which this location notice is posted approximately 1480 feet in a Northerly direction to the North end line center and 20 feet in a Southerly direction to the South end line center. The monuments are upright posts securely fixed and projecting at least four feet above the ground. This claim is marked by six monuments; one at each corner, and one at the center of each end line of the claim. The location monument on which this notice is posted is situated within Section 2 Township 21 North, Range 21 West, Gila Salt River Base and Meridian, Arizona and the claim includes portions of the following quarter section(s):

<u>¼</u>	<u>Section</u>	<u>Township</u>	<u>Range</u>	<u>Meridian</u>
<u>NW</u>	<u>2</u>	<u>21 North</u>	<u>21 West</u>	<u>GSRB&M</u>
<u>SW</u>	<u>2</u>	<u>21 North</u>	<u>21 West</u>	<u>GSRB&M</u>
				<u>GSRB&M</u>
				<u>GSRB&M</u>

RECEIVED
 PHOENIX, ARIZONA
 2017 DEC -7 A 11:55
 STATE OFFICE

The locality of this claim with reference to some natural object or permanent monument is as follows: the NW corner of this claim is approximately 2761 feet North and 933 feet East of the NE corner of Section 10, Township 21 North, Range 21 West, Mohave County, Arizona. The above information is shown on the attached map.

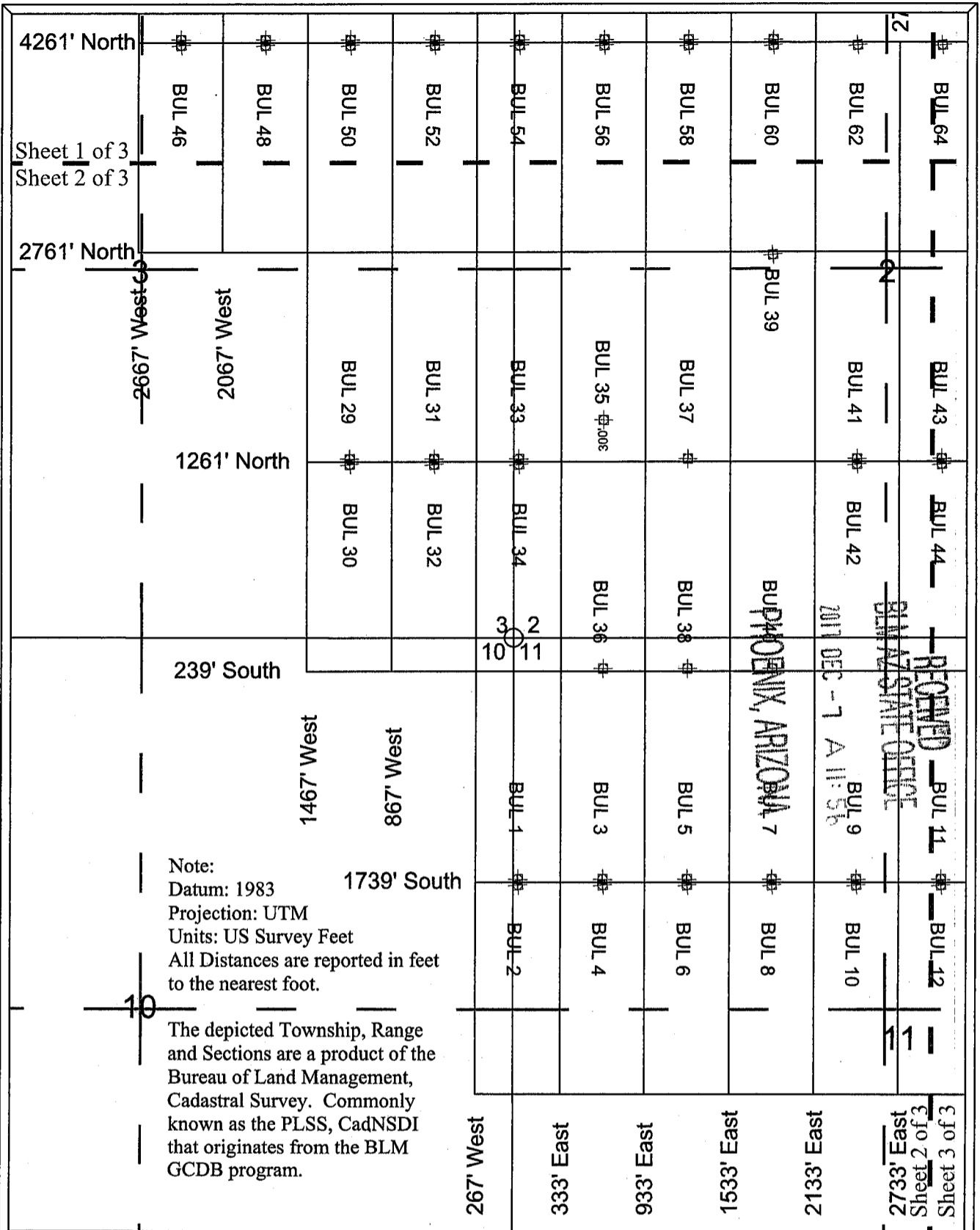
POSTED on the ground this September 19, 2017.

LOCATORS: Marco Montecinos
 Steve Hodges
 Jimmy Hodges

BY: 
 Marco Montecinos, and as Agent for Steve Hodges and Jimmy Hodges

DATE: November 30, 2017

AMC 448037

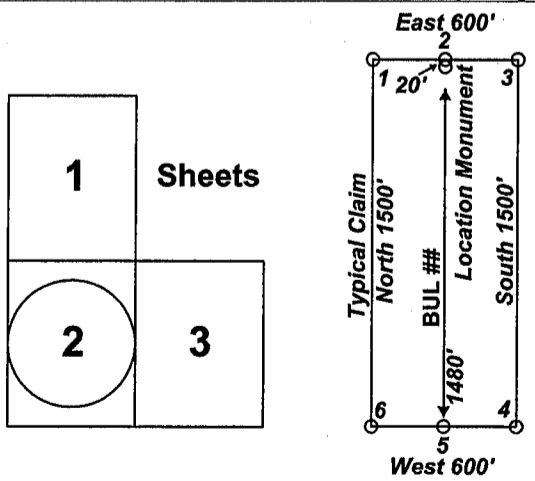
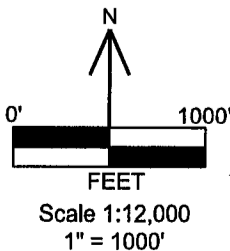


BUL Lode Claims
 BUL 1-60, 62, 64-88 were located on September 19, 2017 in
 Township 21 North Range 21 West,
 Sections 2-3 & 10-12 and
 Township 22 North Range 21 West,
 Sections 34-35, Mohave County, Arizona, G.&S.R.M.

Note 1: Location Monuments are set 20' from claim end lines unless noted otherwise. All location and corner monuments are 2" X 2" X 5' wooden posts with scribed metal tags. All claims are 600' by 1500' unless noted otherwise.

Note 2: Distances are measured from the North East Corner of Section 10, T21N, R21W to the North West Corner of the claims.

Locators:
 Marco Montecinos
 Steve Hodges
 Jimmy Hodges
 305 Valparaiso Ct.
 Sparks, Nevada, 89441



**Location Map of BUL 1-60, 62 and 64-88
 Lode Claims
 Sheet 2 of 3
 BUL_1-88_claims_N83z11m.DWG
 November 30, 2017**

**Drawn By: G.I.S. Land Services
 Datum: 1983 Projection: UTM Zone 11
 Units: meters**

AMC448037

LOCATION NOTICE FOR LODE MINING CLAIM

NOTICE IS HEREBY GIVEN that the BUL 38 lode mining claim has been located by Marco Montecinos, Steve Hodges and Jimmy Hodges. Whose current mailing address is 305 Valparaiso Ct., Sparks, Nevada, 89441. The general course of this claim is North to South and it is situated in Mohave County, Arizona.

This claim is 1500 feet in length and 600 feet in width. The claim area is approximately 20 acres. This claim runs from the location monument on which this location notice is posted approximately 1480 feet in a Northerly direction to the North end line center and 20 feet in a Southerly direction to the South end line center. The monuments are upright posts securely fixed and projecting at least four feet above the ground. This claim is marked by six monuments; one at each corner, and one at the center of each end line of the claim. The location monument on which this notice is posted is situated within Section 11 Township 21 North, Range 21 West, Gila Salt River Base and Meridian, Arizona and the claim includes portions of the following quarter section(s):


<u>¼</u>	<u>Section</u>	<u>Township</u>	<u>Range</u>	<u>Meridian</u>
<u>SW</u>	<u>2</u>	<u>21 North</u>	<u>21 West</u>	<u>GSRB&M</u>
<u>NW</u>	<u>11</u>	<u>21 North</u>	<u>21 West</u>	<u>GSRB&M</u>
				<u>GSRB&M</u>
				<u>GSRB&M</u>

RECEIVED
 BLM AZ STATE OFFICE
 2017 DEC -7 A 11:56
 PHOENIX, ARIZONA

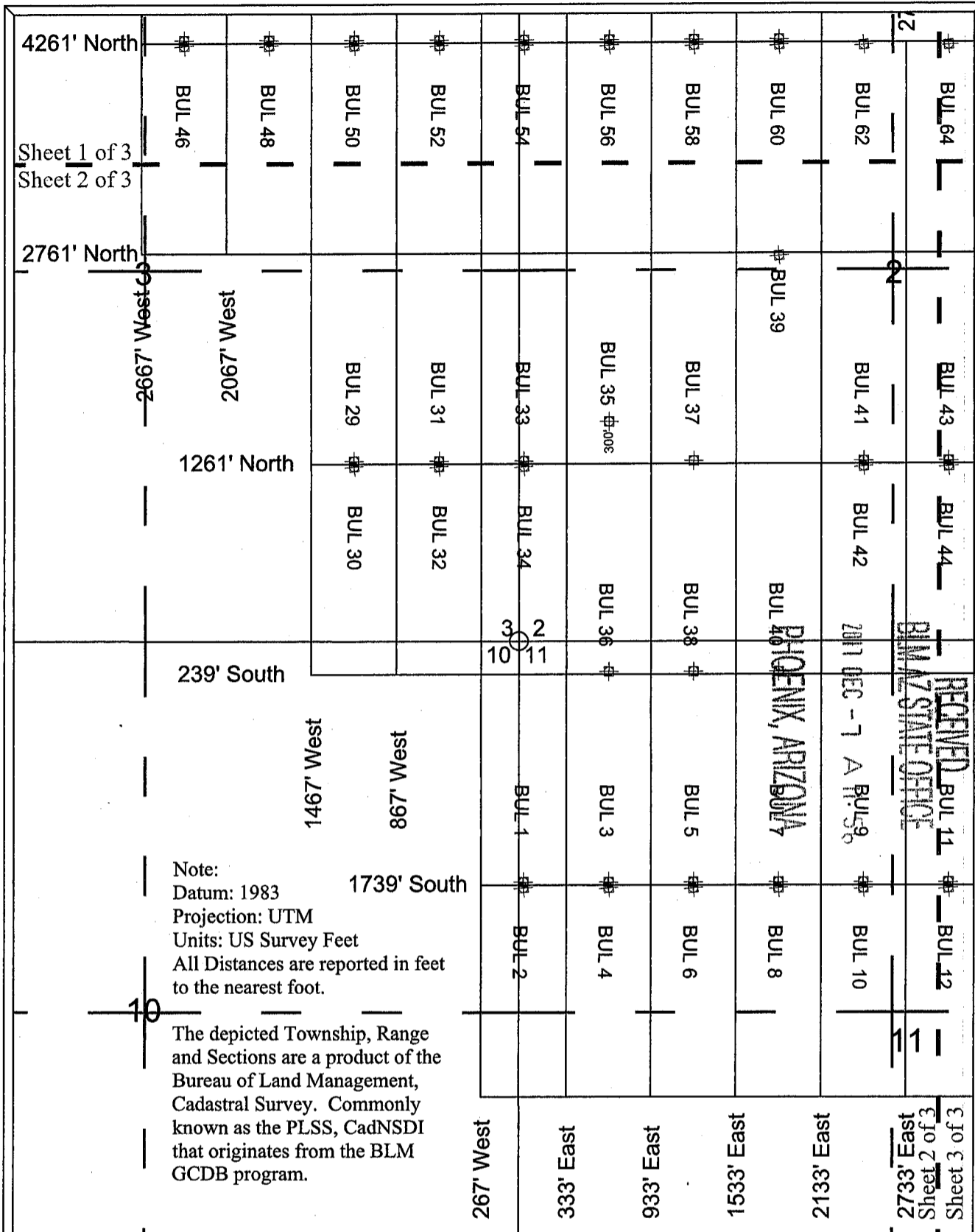
The locality of this claim with reference to some natural object or permanent monument is as follows: the NW corner of this claim is approximately 1261 feet North and 933 feet East of the NE corner of Section 10, Township 21 North, Range 21 West, Mohave County, Arizona. The above information is shown on the attached map.

POSTED on the ground this September 19, 2017.

LOCATORS: Marco Montecinos
 Steve Hodges
 Jimmy Hodges

BY:  . DATE: November 30, 2017
 Marco Montecinos, and as Agent for Steve Hodges and Jimmy Hodges

AMC 4 8038



Note:
 Datum: 1983
 Projection: UTM
 Units: US Survey Feet
 All Distances are reported in feet to the nearest foot.


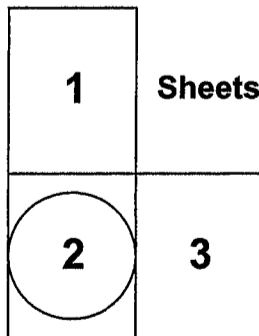
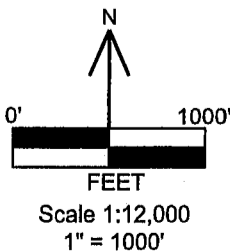
The depicted Township, Range and Sections are a product of the Bureau of Land Management, Cadastral Survey. Commonly known as the PLSS, CadNSDI that originates from the BLM GCDB program.

BUL Lode Claims
 BUL 1-60, 62, 64-88 were located on September 19, 2017 in Township 21 North Range 21 West, Sections 2-3 & 10-12 and Township 22 North Range 21 West, Sections 34-35, Mohave County, Arizona, G.&S.R.M.

Note 1: Location Monuments are set 20' from claim end lines unless noted otherwise. All location and corner monuments are 2" X 2" X 5' wooden posts with scribed metal tags. All claims are 600' by 1500' unless noted otherwise.

Note 2: Distances are measured from the North East Corner of Section 10, T21N, R21W to the North West Corner of the claims.

Locators:
 Marco Montecinos
 Steve Hodges
 Jimmy Hodges
 305 Valparaiso Ct.
 Sparks, Nevada, 89441



Location Map of BUL 1-60, 62 and 64-88 Lode Claims
 Sheet 2 of 3
 BUL_1-88_claims_N83z11m.DWG
 November 30, 2017
 Drawn By: G.I.S. Land Services
 Datum: 1983 Projection: UTM Zone 11
 Units: meters

AMC448038

LOCATION NOTICE FOR LODE MINING CLAIM

NOTICE IS HEREBY GIVEN that the BUL 39 lode mining claim has been located by Marco Montecinos, Steve Hodges and Jimmy Hodges. Whose current mailing address is 305 Valparaiso Ct., Sparks, Nevada, 89441. The general course of this claim is North to South and it is situated in Mohave County, Arizona.

This claim is 1500 feet in length and 600 feet in width. The claim area is approximately 20 acres. This claim runs from the location monument on which this location notice is posted approximately 20 feet in a Northerly direction to the North end line center and 1480 feet in a Southerly direction to the South end line center. The monuments are upright posts securely fixed and projecting at least four feet above the ground. This claim is marked by six monuments; one at each corner, and one at the center of each end line of the claim. The location monument on which this notice is posted is situated within Section 2 Township 21 North, Range 21 West, Gila Salt River Base and Meridian, Arizona and the claim includes portions of the following quarter section(s):


<u>¼</u>	<u>Section</u>	<u>Township</u>	<u>Range</u>	<u>Meridian</u>
<u>NW</u>	<u>2</u>	<u>21 North</u>	<u>21 West</u>	<u>GSRB&M</u>
<u>SW</u>	<u>2</u>	<u>21 North</u>	<u>21 West</u>	<u>GSRB&M</u>
				<u>GSRB&M</u>
				<u>GSRB&M</u>

RECEIVED
 BLM AZ STATE OFFICE
 PHOENIX, ARIZONA
 2017 DEC -7 A 11:56

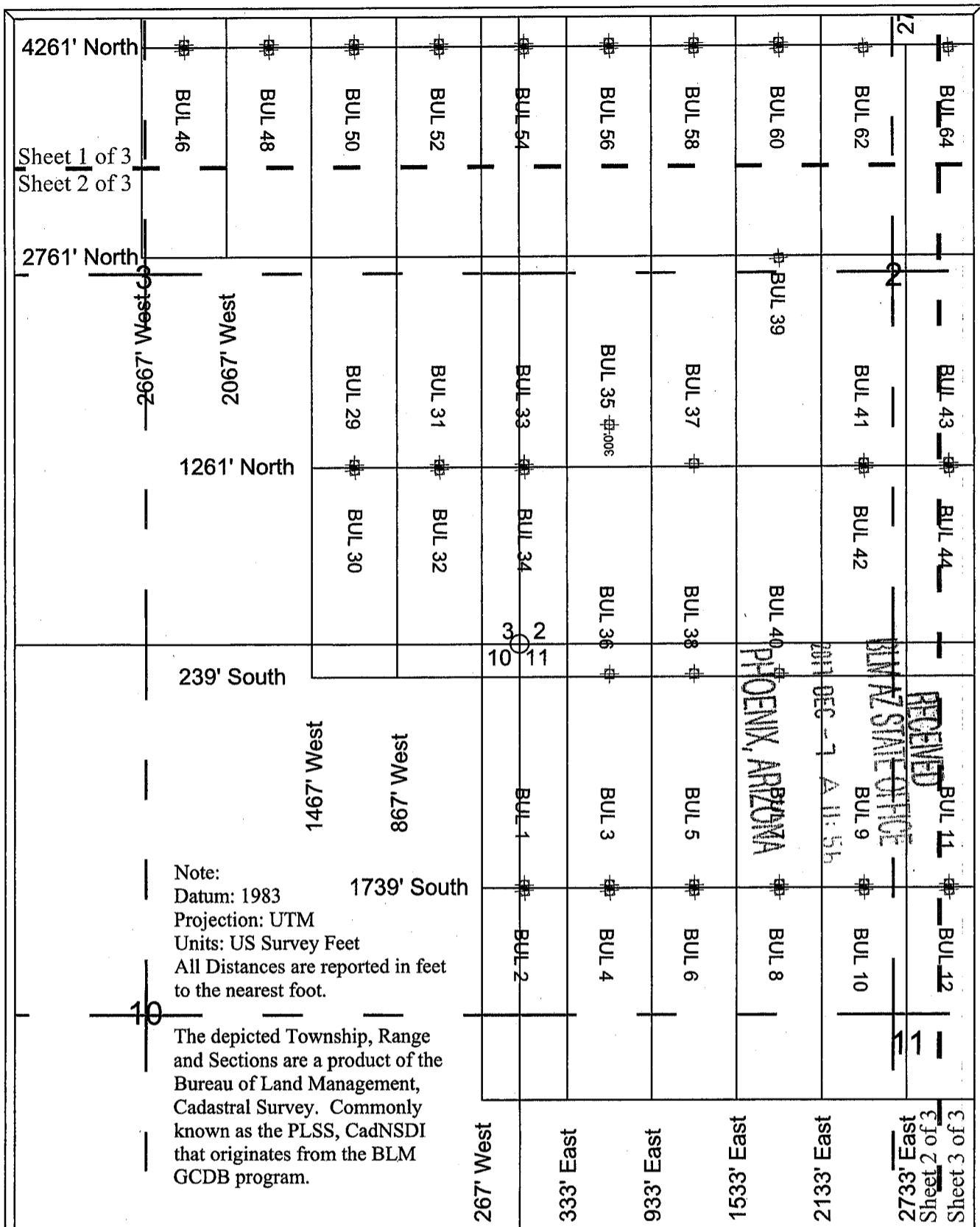
The locality of this claim with reference to some natural object or permanent monument is as follows: the NW corner of this claim is approximately 2761 feet North and 1533 feet East of the NE corner of Section 10, Township 21 North, Range 21 West, Mohave County, Arizona. The above information is shown on the attached map.

POSTED on the ground this September 19, 2017.

LOCATORS: Marco Montecinos
 Steve Hodges
 Jimmy Hodges

BY:  DATE: November 30, 2017
 Marco Montecinos, and as Agent for Steve Hodges and Jimmy Hodges

AMC448039



Note:
 Datum: 1983
 Projection: UTM
 Units: US Survey Feet
 All Distances are reported in feet to the nearest foot.

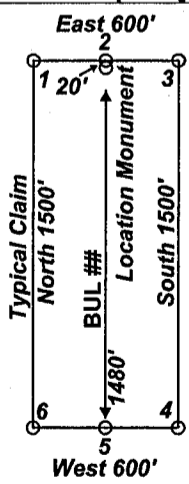
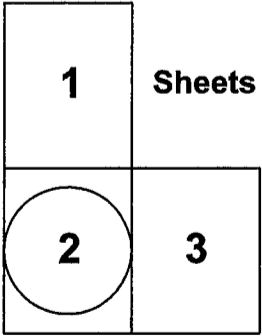
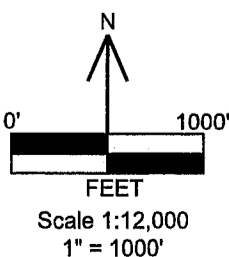
The depicted Township, Range and Sections are a product of the Bureau of Land Management, Cadastral Survey. Commonly known as the PLSS, CadNSDI that originates from the BLM GCDB program.

BUL Lode Claims
 BUL 1-60, 62, 64-88 were located on September 19, 2017 in Township 21 North Range 21 West, Sections 2-3 & 10-12 and Township 22 North Range 21 West, Sections 34-35, Mohave County, Arizona, G.&S.R.M.

Note 1: Location Monuments are set 20' from claim end lines unless noted otherwise. All location and corner monuments are 2" X 2" X 5' wooden posts with scribed metal tags. All claims are 600' by 1500' unless noted otherwise.

Note 2: Distances are measured from the North East Corner of Section 10, T21N, R21W to the North West Corner of the claims.

Locators:
 Marco Montecinos
 Steve Hodges
 Jimmy Hodges
 305 Valparaiso Ct.
 Sparks, Nevada, 89441



Location Map of BUL 1-60, 62 and 64-88 Lode Claims
 Sheet 2 of 3
 BUL_1-88_claims_N83z11m.DWG
 November 30, 2017
 Drawn By: G.I.S. Land Services
 Datum: 1983 Projection: UTM Zone 11
 Units: meters

AN0448039

LOCATION NOTICE FOR LODE MINING CLAIM

NOTICE IS HEREBY GIVEN that the BUL 40 lode mining claim has been located by Marco Montecinos, Steve Hodges and Jimmy Hodges. Whose current mailing address is 305 Valparaiso Ct., Sparks, Nevada, 89441. The general course of this claim is North to South and it is situated in Mohave County, Arizona.

This claim is 1500 feet in length and 600 feet in width. The claim area is approximately 20 acres. This claim runs from the location monument on which this location notice is posted approximately 1480 feet in a Northerly direction to the North end line center and 20 feet in a Southerly direction to the South end line center. The monuments are upright posts securely fixed and projecting at least four feet above the ground. This claim is marked by six monuments; one at each corner, and one at the center of each end line of the claim. The location monument on which this notice is posted is situated within Section 11 Township 21 North, Range 21 West, Gila Salt River Base and Meridian, Arizona and the claim includes portions of the following quarter section(s):

<u>¼</u>	<u>Section</u>	<u>Township</u>	<u>Range</u>	<u>Meridian</u>
<u>SW</u>	<u>2</u>	<u>21 North</u>	<u>21 West</u>	<u>GSRB&M</u>
<u>NW</u>	<u>11</u>	<u>21 North</u>	<u>21 West</u>	<u>GSRB&M</u>
				<u>GSRB&M</u>
				<u>GSRB&M</u>

RECEIVED
 PHOENIX, ARIZONA
 2017 DEC -7 A 11:56
 PIMA STATE OFFICE

The locality of this claim with reference to some natural object or permanent monument is as follows: the NW corner of this claim is approximately 1261 feet North and 1533 feet East of the NE corner of Section 10, Township 21 North, Range 21 West, Mohave County, Arizona. The above information is shown on the attached map.

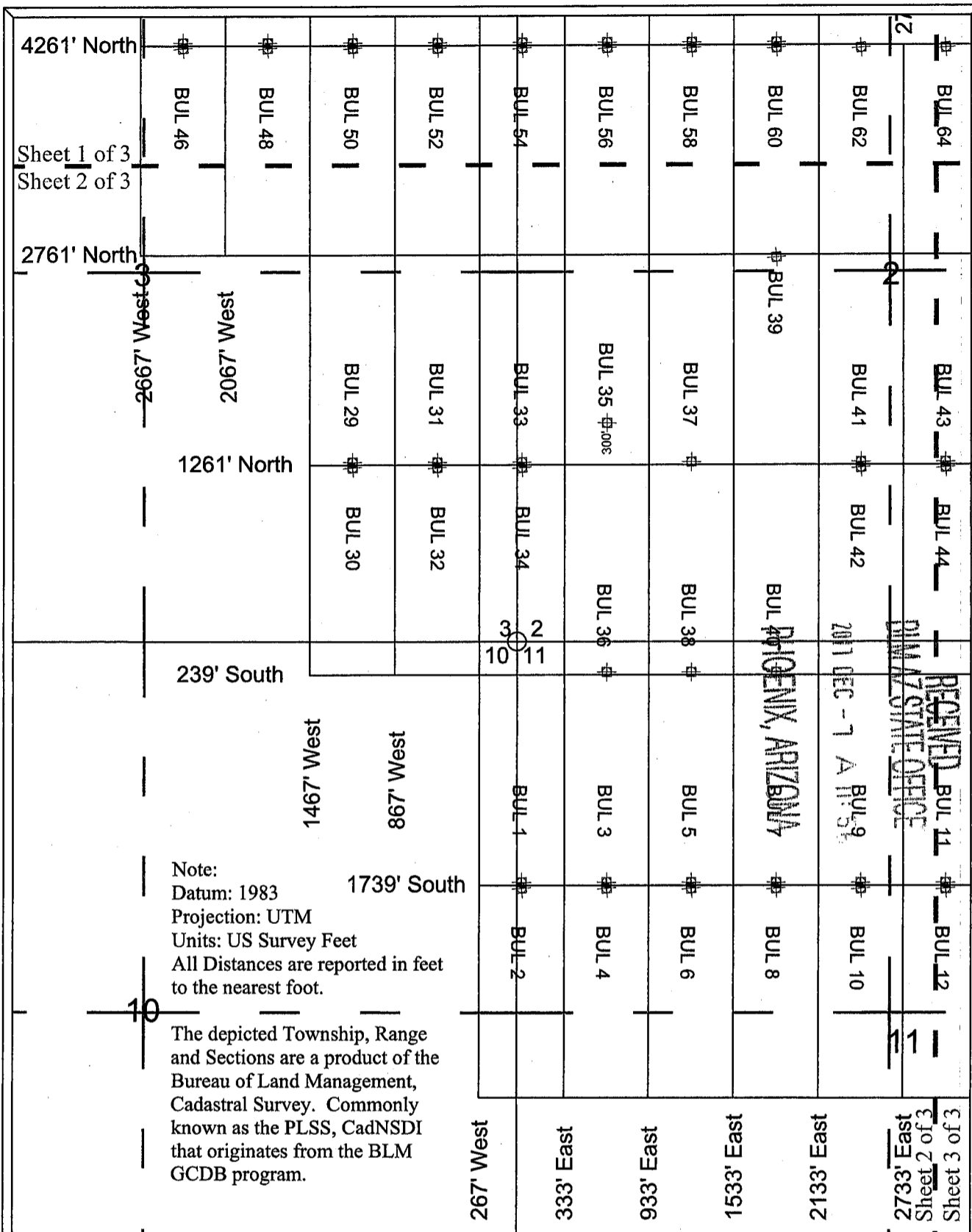
POSTED on the ground this September 19, 2017.

LOCATORS: Marco Montecinos
 Steve Hodges
 Jimmy Hodges

BY: 
 Marco Montecinos, and as Agent for Steve Hodges and Jimmy Hodges

DATE: November 30, 2017

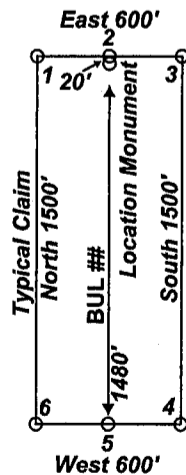
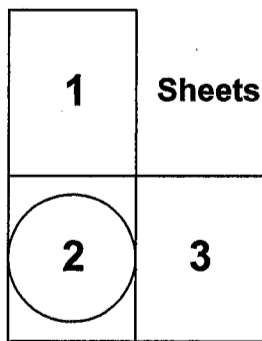
AMC448040



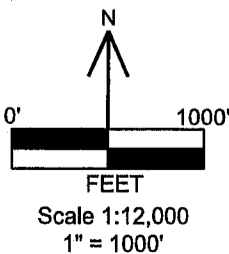
BUL Lode Claims
 BUL 1-60, 62, 64-88 were located on September 19, 2017 in Township 21 North Range 21 West, Sections 2-3 & 10-12 and Township 22 North Range 21 West, Sections 34-35, Mohave County, Arizona, G.&S.R.M.

Note 1: Location Monuments are set 20' from claim end lines unless noted otherwise. All location and corner monuments are 2" X 2" X 5' wooden posts with scribed metal tags. All claims are 600' by 1500' unless noted otherwise.

Note 2: Distances are measured from the North East Corner of Section 10, T21N, R21W to the North West Corner of the claims.



Locators:
 Marco Montecinos
 Steve Hodges
 Jimmy Hodges
 305 Valparaiso Ct.
 Sparks, Nevada, 89441



Location Map of BUL 1-60, 62 and 64-88 Lode Claims
 Sheet 2 of 3
 BUL_1-88_claims_N83z11m.DWG
 November 30, 2017

Drawn By: G.I.S. Land Services
 Datum: 1983 Projection: UTM Zone 11
 Units: meters

AMC448040

LOCATION NOTICE FOR LODE MINING CLAIM

NOTICE IS HEREBY GIVEN that the BUL 41 lode mining claim has been located by Marco Montecinos, Steve Hodges and Jimmy Hodges. Whose current mailing address is 305 Valparaiso Ct., Sparks, Nevada, 89441. The general course of this claim is North to South and it is situated in Mohave County, Arizona.

This claim is 1500 feet in length and 600 feet in width. The claim area is approximately 20 acres. This claim runs from the location monument on which this location notice is posted approximately 1480 feet in a Northerly direction to the North end line center and 20 feet in a Southerly direction to the South end line center. The monuments are upright posts securely fixed and projecting at least four feet above the ground. This claim is marked by six monuments; one at each corner, and one at the center of each end line of the claim. The location monument on which this notice is posted is situated within Section 2 Township 21 North, Range 21 West, Gila Salt River Base and Meridian, Arizona and the claim includes portions of the following quarter section(s):

<u>¼</u>	<u>Section</u>	<u>Township</u>	<u>Range</u>	<u>Meridian</u>
<u>NE</u>	<u>2</u>	<u>21 North</u>	<u>21 West</u>	<u>GSRB&M</u>
<u>NW</u>	<u>2</u>	<u>21 North</u>	<u>21 West</u>	<u>GSRB&M</u>
<u>SW</u>	<u>2</u>	<u>21 North</u>	<u>21 West</u>	<u>GSRB&M</u>
<u>SE</u>	<u>2</u>	<u>21 North</u>	<u>21 West</u>	<u>GSRB&M</u>

RECEIVED
 BLM AZ STATE OFFICE
 PHOENIX, ARIZONA
 011 DEC - 7 A 11: 56

The locality of this claim with reference to some natural object or permanent monument is as follows: the NW corner of this claim is approximately 2761 feet North and 2133 feet East of the NE corner of Section 10, Township 21 North, Range 21 West, Mohave County, Arizona. The above information is shown on the attached map.

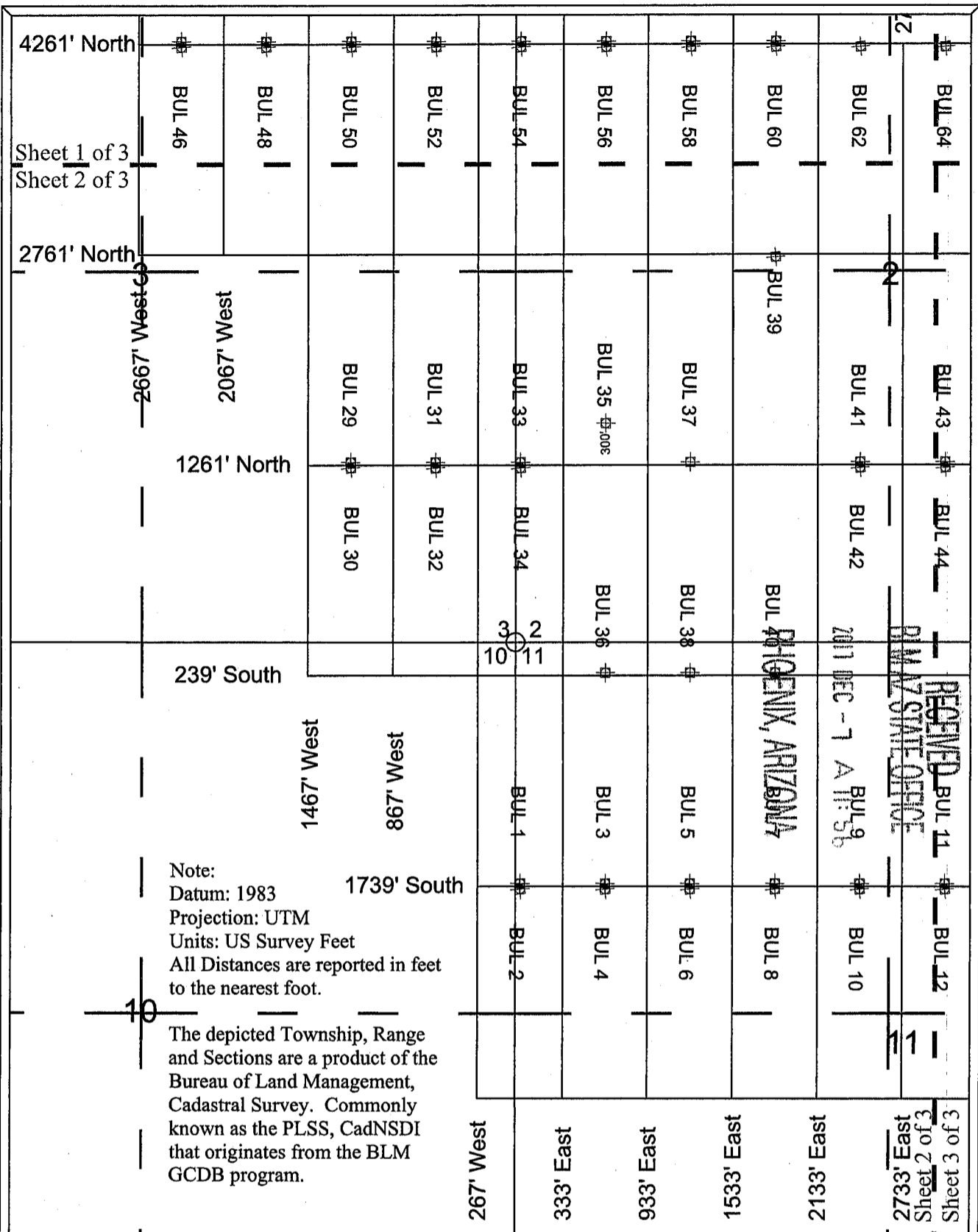
POSTED on the ground this September 19, 2017.

LOCATORS: Marco Montecinos
 Steve Hodges
 Jimmy Hodges

BY: 
 Marco Montecinos, and as Agent for Steve Hodges and Jimmy Hodges

DATE: November 30, 2017


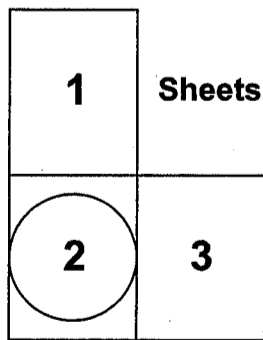
AMC 448041



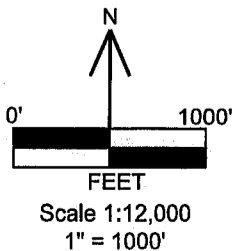
BUL Lode Claims
 BUL 1-60, 62, 64-88 were located on September 19, 2017 in
 Township 21 North Range 21 West,
 Sections 2-3 & 10-12 and
 Township 22 North Range 21 West,
 Sections 34-35, Mohave County, Arizona, G.&S.R.M.

Note 1: Location Monuments are set 20' from claim end lines unless noted otherwise. All location and corner monuments are 2" X 2" X 5' wooden posts with scribed metal tags. All claims are 600' by 1500' unless noted otherwise.

Note 2: Distances are measured from the North East Corner of Section 10, T21N, R21W to the North West Corner of the claims.



Locators:
 Marco Montecinos
 Steve Hodges
 Jimmy Hodges
 305 Valparaiso Ct.
 Sparks, Nevada, 89441



**Location Map of BUL 1-60, 62 and 64-88
 Lode Claims
 Sheet 2 of 3
 BUL_1-88_claims_N83z11m.DWG
 November 30, 2017**

**Drawn By: G.I.S. Land Services
 Datum: 1983 Projection: UTM Zone 11
 Units: meters**

AMC448041

LOCATION NOTICE FOR LODE MINING CLAIM

NOTICE IS HEREBY GIVEN that the BUL 42 lode mining claim has been located by Marco Montecinos, Steve Hodges and Jimmy Hodges. Whose current mailing address is 305 Valparaiso Ct., Sparks, Nevada, 89441. The general course of this claim is North to South and it is situated in Mohave County, Arizona.


This claim is 1500 feet in length and 600 feet in width. The claim area is approximately 20 acres. This claim runs from the location monument on which this location notice is posted approximately 20 feet in a Northerly direction to the North end line center and 1480 feet in a Southerly direction to the South end line center. The monuments are upright posts securely fixed and projecting at least four feet above the ground. This claim is marked by six monuments; one at each corner, and one at the center of each end line of the claim. The location monument on which this notice is posted is situated within Section 2 Township 21 North, Range 21 West, Gila Salt River Base and Meridian, Arizona and the claim includes portions of the following quarter section(s):

<u>¼</u>	<u>Section</u>	<u>Township</u>	<u>Range</u>	<u>Meridian</u>
<u>SW</u>	<u>2</u>	<u>21 North</u>	<u>21 West</u>	<u>GSRB&M</u>
<u>SE</u>	<u>2</u>	<u>21 North</u>	<u>21 West</u>	<u>GSRB&M</u>
<u>NE</u>	<u>11</u>	<u>21 North</u>	<u>21 West</u>	<u>GSRB&M</u>
<u>NW</u>	<u>11</u>	<u>21 North</u>	<u>21 West</u>	<u>GSRB&M</u>

The locality of this claim with reference to some natural object or permanent monument is as follows: the NW corner of this claim is approximately 1261 feet North and 2133 feet East of the NE corner of Section 10, Township 21 North, Range 21 West, Mohave County, Arizona. The above information is shown on the attached map.

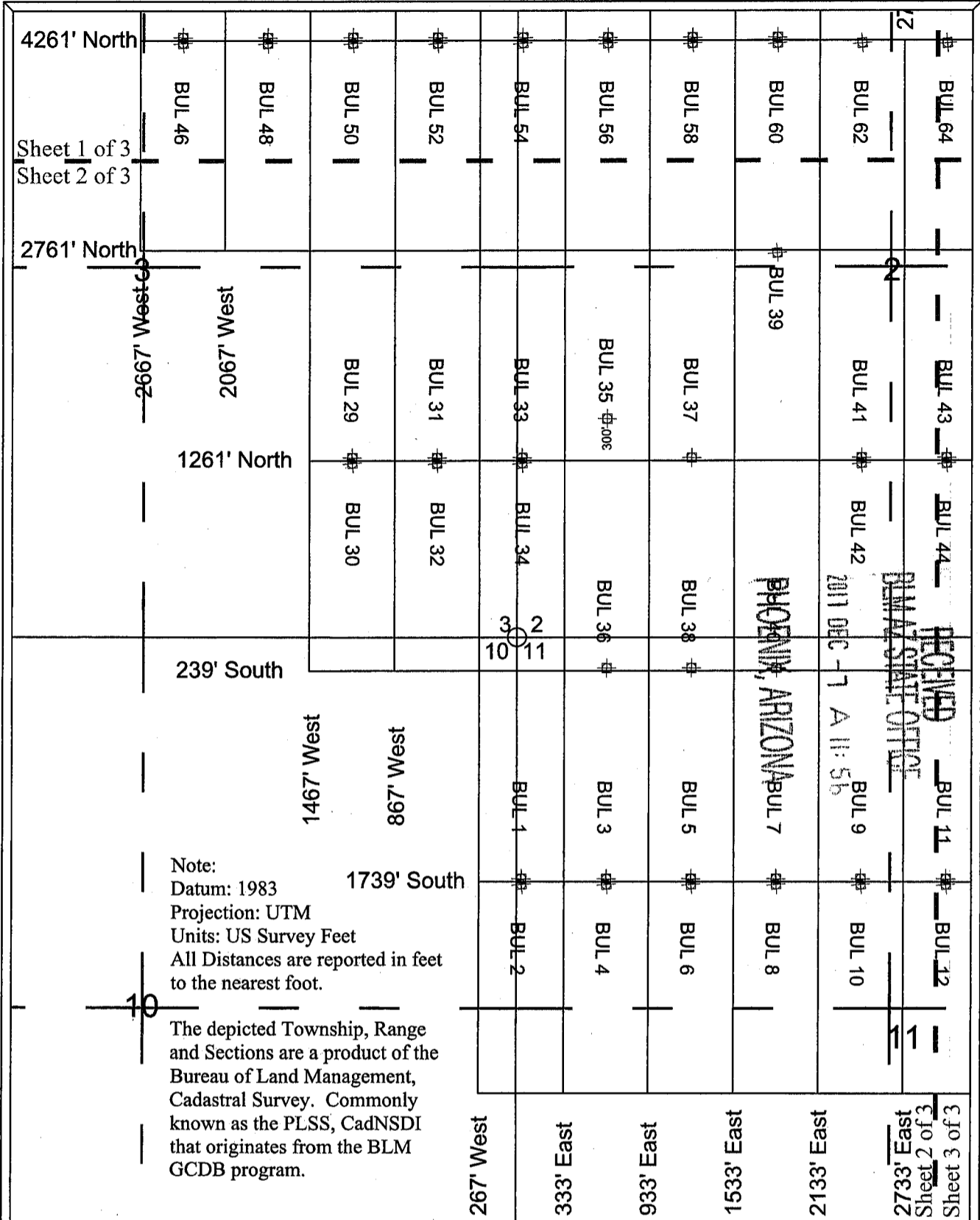
POSTED on the ground this September 19, 2017.

LOCATORS: Marco Montecinos
Steve Hodges
Jimmy Hodges

BY:  DATE: November 30, 2017
Marco Montecinos, and as Agent for Steve Hodges and Jimmy Hodges

RECEIVED
 PHOENIX, ARIZONA
 2017 DEC -7 A 11:56
 DIMAZ STATE OFFICE


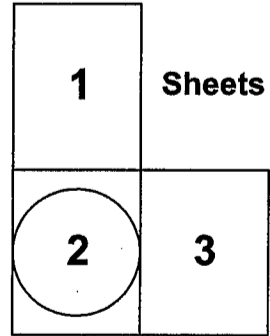
AMC 448042



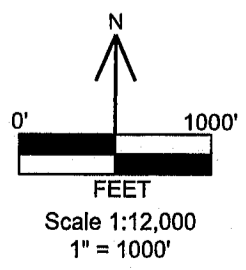
BUL Lode Claims
 BUL 1-60, 62, 64-88 were located on September 19, 2017 in Township 21 North Range 21 West, Sections 2-3 & 10-12 and Township 22 North Range 21 West, Sections 34-35, Mohave County, Arizona, G.&S.R.M.

Note 1: Location Monuments are set 20' from claim end lines unless noted otherwise. All location and corner monuments are 2" X 2" X 5' wooden posts with scribed metal tags. All claims are 600' by 1500' unless noted otherwise.

Note 2: Distances are measured from the North East Corner of Section 10, T21N, R21W to the North West Corner of the claims.



Locators:
 Marco Montecinos
 Steve Hodges
 Jimmy Hodges
 305 Valparaiso Ct.
 Sparks, Nevada, 89441



Location Map of BUL 1-60, 62 and 64-88 Lode Claims
 Sheet 2 of 3
 BUL_1-88_claims_N83z11m.DWG
 November 30, 2017

Drawn By: G.I.S. Land Services
 Datum: 1983 Projection: UTM Zone 11
 Units: meters

AMC448042

LOCATION NOTICE FOR LODE MINING CLAIM

NOTICE IS HEREBY GIVEN that the BUL 43 lode mining claim has been located by Marco Montecinos, Steve Hodges and Jimmy Hodges. Whose current mailing address is 305 Valparaiso Ct., Sparks, Nevada, 89441. The general course of this claim is North to South and it is situated in Mohave County, Arizona.

This claim is 1500 feet in length and 600 feet in width. The claim area is approximately 20 acres. This claim runs from the location monument on which this location notice is posted approximately 1480 feet in a Northerly direction to the North end line center and 20 feet in a Southerly direction to the South end line center. The monuments are upright posts securely fixed and projecting at least four feet above the ground. This claim is marked by six monuments; one at each corner, and one at the center of each end line of the claim. The location monument on which this notice is posted is situated within Section 2 Township 21 North, Range 21 West, Gila Salt River Base and Meridian, Arizona and the claim includes portions of the following quarter section(s):


<u>¼</u>	<u>Section</u>	<u>Township</u>	<u>Range</u>	<u>Meridian</u>
<u>NE</u>	<u>2</u>	<u>21 North</u>	<u>21 West</u>	<u>GSRB&M</u>
<u>SE</u>	<u>2</u>	<u>21 North</u>	<u>21 West</u>	<u>GSRB&M</u>
				<u>GSRB&M</u>
				<u>GSRB&M</u>

RECEIVED
 BLM AZ STATE OFFICE
 2017 DEC -7 A 11:56
 PHOENIX, ARIZONA

The locality of this claim with reference to some natural object or permanent monument is as follows: the NW corner of this claim is approximately 2761 feet North and 2733 feet East of the NE corner of Section 10, Township 21 North, Range 21 West, Mohave County, Arizona. The above information is shown on the attached map.

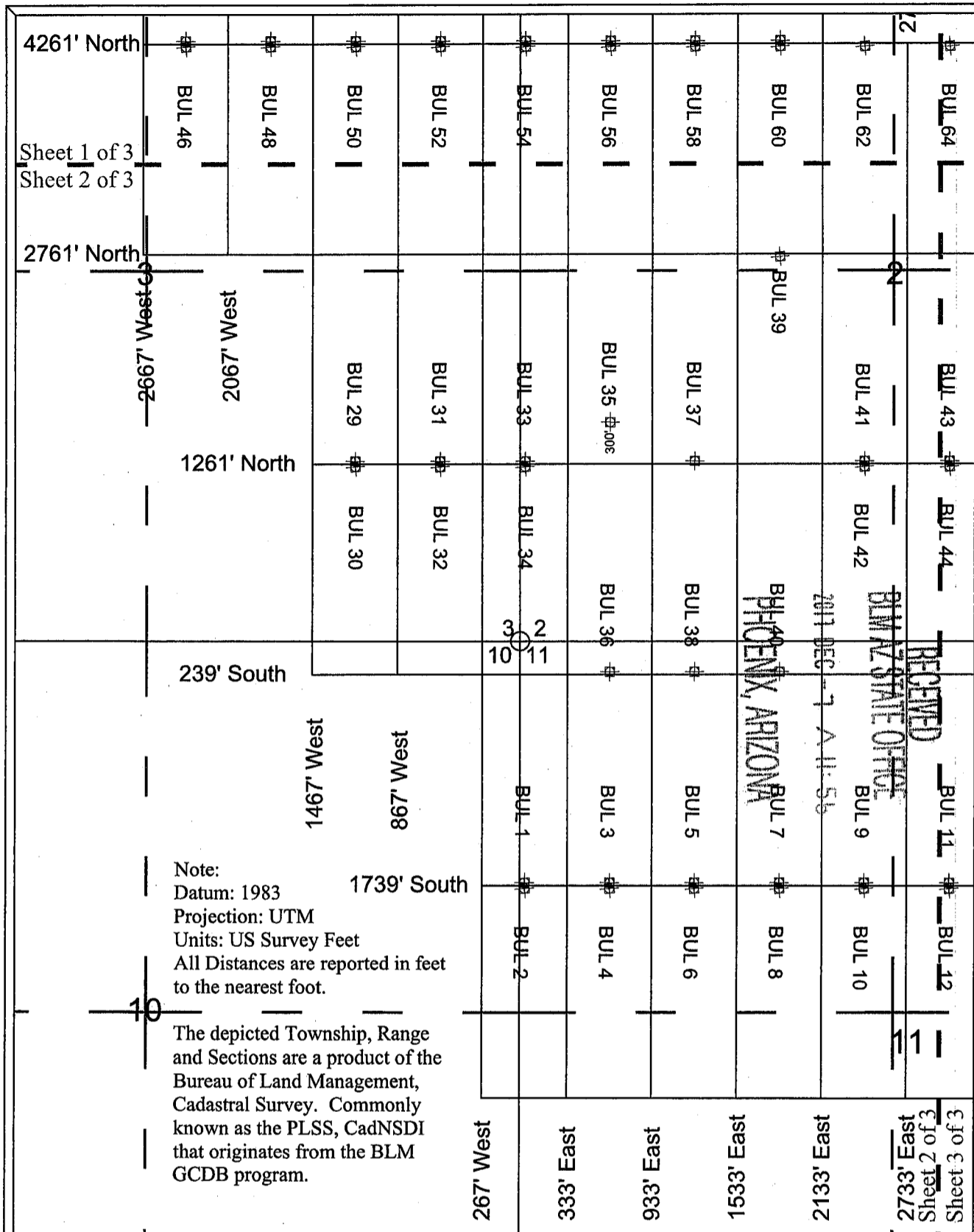
POSTED on the ground this September 19, 2017.

LOCATORS: Marco Montecinos
 Steve Hodges
 Jimmy Hodges

BY:  DATE: November 30, 2017
 Marco Montecinos, and as Agent for Steve Hodges and Jimmy Hodges

AMC 448043

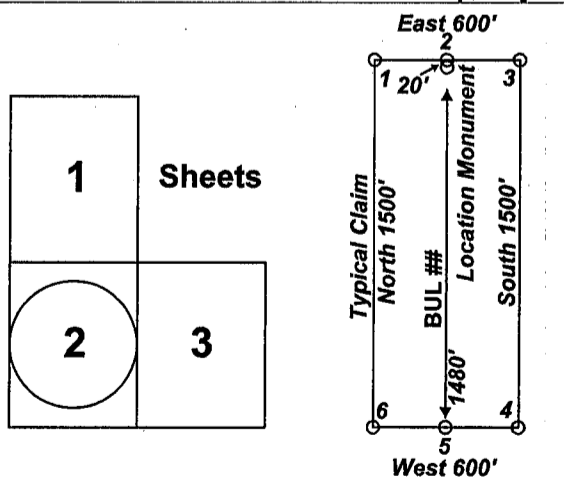
AMC 448043



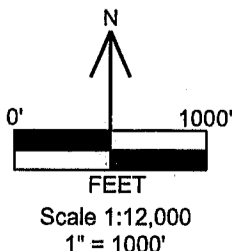
BUL Lode Claims
 BUL 1-60, 62, 64-88 were located on September 19, 2017 in Township 21 North Range 21 West, Sections 2-3 & 10-12 and Township 22 North Range 21 West, Sections 34-35, Mohave County, Arizona, G.&S.R.M.

Note 1: Location Monuments are set 20' from claim end lines unless noted otherwise. All location and corner monuments are 2" X 2" X 5' wooden posts with scribed metal tags. All claims are 600' by 1500' unless noted otherwise.

Note 2: Distances are measured from the North East Corner of Section 10, T21N, R21W to the North West Corner of the claims.



Locators:
 Marco Montecinos
 Steve Hodges
 Jimmy Hodges
 305 Valparaiso Ct.
 Sparks, Nevada, 89441



Location Map of BUL 1-60, 62 and 64-88 Lode Claims
 Sheet 2 of 3
 BUL_1-88_claims_N83z11m.DWG
 November 30, 2017

Drawn By: G.I.S. Land Services
 Datum: 1983 Projection: UTM Zone 11
 Units: meters

LOCATION NOTICE FOR LODE MINING CLAIM

NOTICE IS HEREBY GIVEN that the BUL 44 lode mining claim has been located by Marco Montecinos, Steve Hodges and Jimmy Hodges. Whose current mailing address is 305 Valparaiso Ct., Sparks, Nevada, 89441. The general course of this claim is North to South and it is situated in Mohave County, Arizona.

This claim is 1500 feet in length and 600 feet in width. The claim area is approximately 20 acres. This claim runs from the location monument on which this location notice is posted approximately 20 feet in a Northerly direction to the North end line center and 1480 feet in a Southerly direction to the South end line center. The monuments are upright posts securely fixed and projecting at least four feet above the ground. This claim is marked by six monuments; one at each corner, and one at the center of each end line of the claim. The location monument on which this notice is posted is situated within Section 2 Township 21 North, Range 21 West, Gila Salt River Base and Meridian, Arizona and the claim includes portions of the following quarter section(s):


<u>¼</u>	<u>Section</u>	<u>Township</u>	<u>Range</u>	<u>Meridian</u>
<u>SE</u>	<u>2</u>	<u>21 North</u>	<u>21 West</u>	<u>GSRB&M</u>
<u>NE</u>	<u>11</u>	<u>21 North</u>	<u>21 West</u>	<u>GSRB&M</u>
				<u>GSRB&M</u>
				<u>GSRB&M</u>

RECEIVED
 BLM STATE OFFICE
 PHOENIX, ARIZONA
 31 DEC -7 A 11:56

The locality of this claim with reference to some natural object or permanent monument is as follows: the NW corner of this claim is approximately 1261 feet North and 2733 feet East of the NE corner of Section 10, Township 21 North, Range 21 West, Mohave County, Arizona. The above information is shown on the attached map.

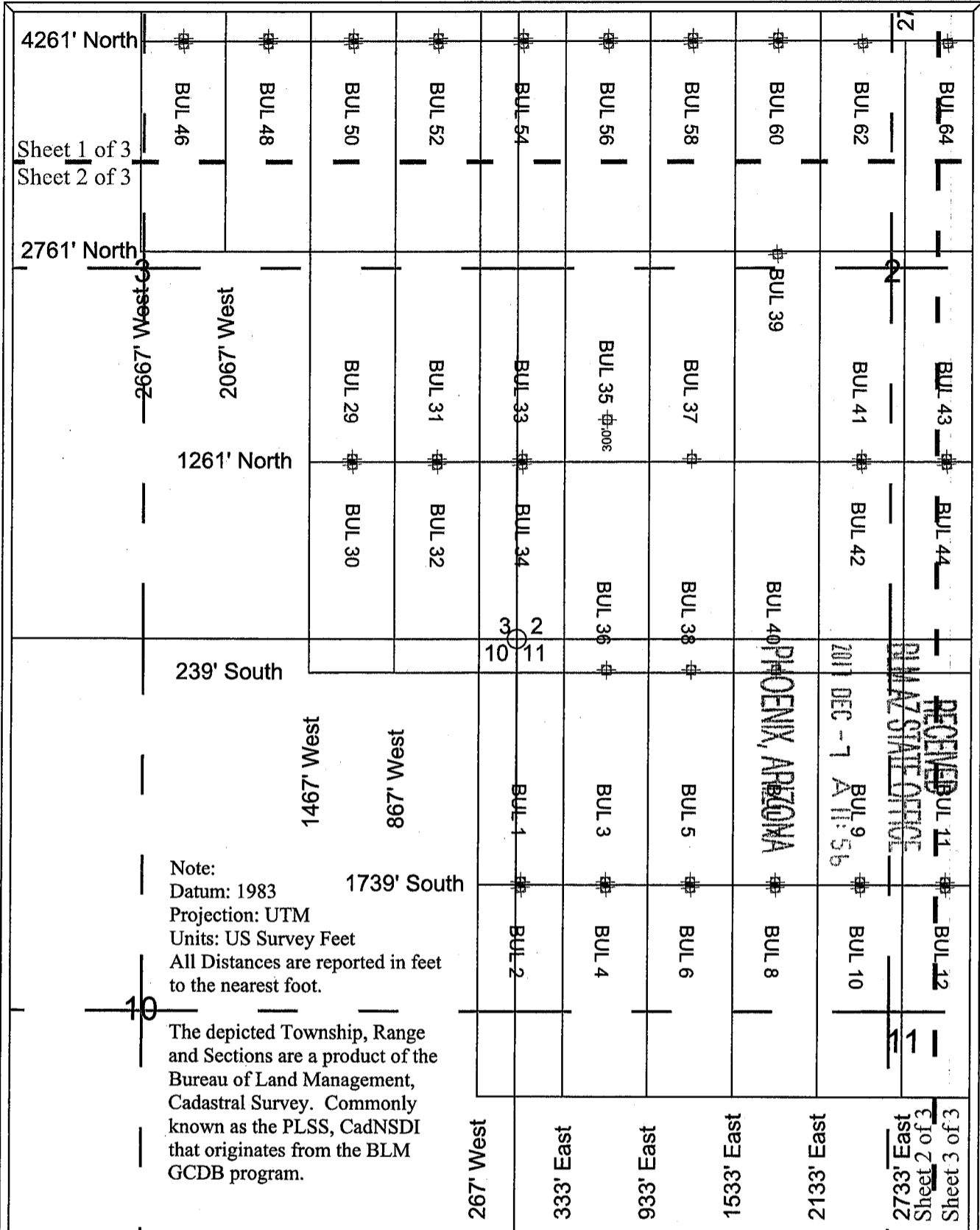
POSTED on the ground this September 19, 2017.

LOCATORS: Marco Montecinos
 Steve Hodges
 Jimmy Hodges

BY:  DATE: November 30, 2017
 Marco Montecinos, and as Agent for Steve Hodges and Jimmy Hodges

AMC 448044

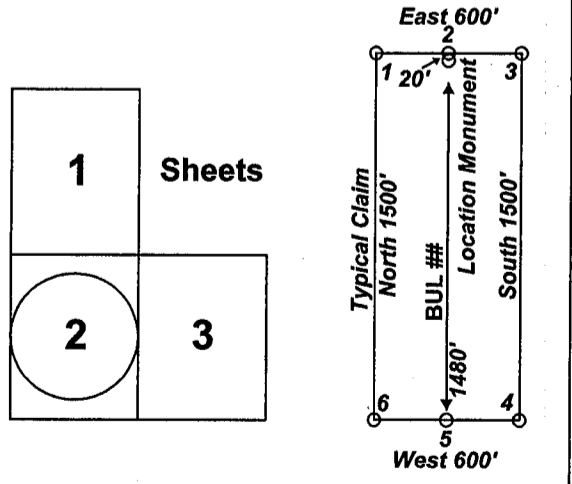
AMC 448044



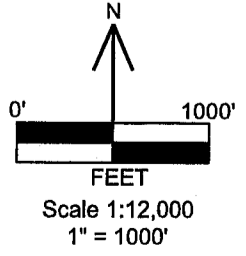
BUL Lode Claims
BUL 1-60, 62, 64-88 were located on September 19, 2017 in Township 21 North Range 21 West, Sections 2-3 & 10-12 and Township 22 North Range 21 West, Sections 34-35, Mohave County, Arizona, G.&S.R.M.

Note 1: Location Monuments are set 20' from claim end lines unless noted otherwise. All location and corner monuments are 2" X 2" X 5' wooden posts with scribed metal tags. All claims are 600' by 1500' unless noted otherwise.

Note 2: Distances are measured from the North East Corner of Section 10, T21N, R21W to the North West Corner of the claims.



Locators:
Marco Montecinos
Steve Hodges
Jimmy Hodges
305 Valparaiso Ct.
Sparks, Nevada, 89441



Location Map of BUL 1-60, 62 and 64-88 Lode Claims
Sheet 2 of 3
BUL_1-88_claims_N83z11m.DWG
November 30, 2017
Drawn By: G.I.S. Land Services
Datum: 1983 Projection: UTM Zone 11
Units: meters

LOCATION NOTICE FOR LODE MINING CLAIM

NOTICE IS HEREBY GIVEN that the BUL 45 lode mining claim has been located by Marco Montecinos, Steve Hodges and Jimmy Hodges. Whose current mailing address is 305 Valparaiso Ct., Sparks, Nevada, 89441. The general course of this claim is North to South and it is situated in Mohave County, Arizona.

This claim is 1500 feet in length and 600 feet in width. The claim area is approximately 20 acres. This claim runs from the location monument on which this location notice is posted approximately 1480 feet in a Northerly direction to the North end line center and 20 feet in a Southerly direction to the South end line center. The monuments are upright posts securely fixed and projecting at least four feet above the ground. This claim is marked by six monuments; one at each corner, and one at the center of each end line of the claim. The location monument on which this notice is posted is situated within Section 3 Township 21 North, Range 21 West, Gila Salt River Base and Meridian, Arizona and the claim includes portions of the following quarter section(s):


<u>¼</u>	<u>Section</u>	<u>Township</u>	<u>Range</u>	<u>Meridian</u>
<u>NE</u>	<u>3</u>	<u>21 North</u>	<u>21 West</u>	<u>GSRB&M</u>
<u>NW</u>	<u>3</u>	<u>21 North</u>	<u>21 West</u>	<u>GSRB&M</u>
				<u>GSRB&M</u>
				<u>GSRB&M</u>

RECEIVED
 BLM AZ STATE OFFICE
 017 DEC -7 A 11:56
 PHOENIX, ARIZONA

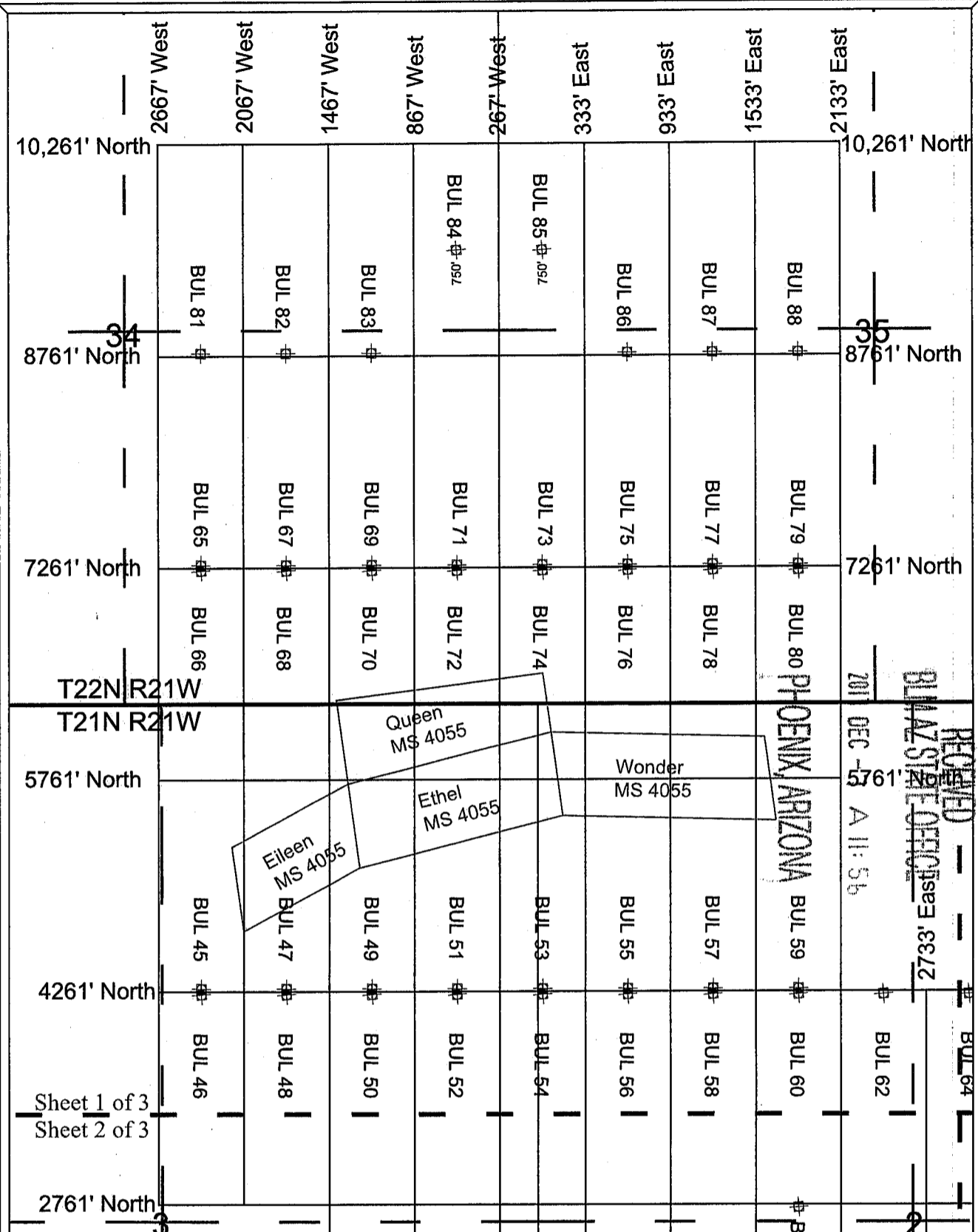
The locality of this claim with reference to some natural object or permanent monument is as follows: the NW corner of this claim is approximately 5761 feet North and 2667 feet West of the NE corner of Section 10, Township 21 North, Range 21 West, Mohave County, Arizona. The above information is shown on the attached map.

POSTED on the ground this September 19, 2017.

LOCATORS: Marco Montecinos
 Steve Hodges
 Jimmy Hodges

BY:  DATE: November 30, 2017
 Marco Montecinos, and as Agent for Steve Hodges and Jimmy Hodges

AHC448045

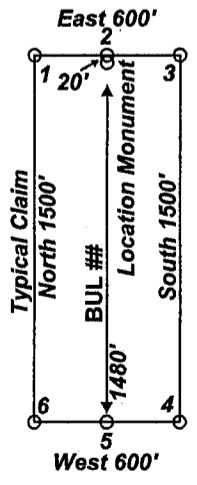
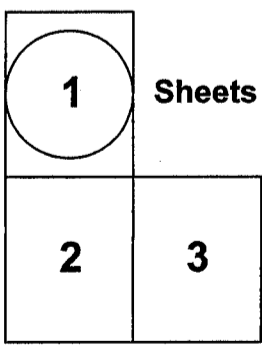
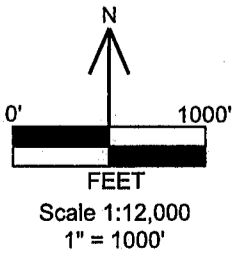


BUL Lode Claims
 BUL 1-60, 62, 64-88 were located on September 19, 2017 in Township 21 North Range 21 West, Sections 2-3 & 10-12 and Township 22 North Range 21 West, Sections 34-35, Mohave County, Arizona, G.&S.R.M.

Note 1: Location Monuments are set 20' from claim end lines unless noted otherwise. All location and corner monuments are 2" X 2" X 5' wooden posts with scribed metal tags. All claims are 600' by 1500' unless noted otherwise.

Note 2: Distances are measured from the North East Corner of Section 10, T21N, R21W to the North West Corner of the claims.

Locators:
 Marco Montecinos
 Steve Hodges
 Jimmy Hodges
 305 Valparaiso Ct.
 Sparks, Nevada, 89441



Location Map of BUL 1-60, 62 and 64-88 Lode Claims
 Sheet 1 of 3
 BUL_1-88_claims_N83z11m.DWG
 November 30, 2017
 Drawn By: G.I.S. Land Services
 Datum: 1983 Projection: UTM Zone 11
 Units: meters

RECEIVED
 BLAZING OFFICE
 2017 DEC 11 11:56
 PHOENIX ARIZONA
 3322

AMC448045

LOCATION NOTICE FOR LODE MINING CLAIM

NOTICE IS HEREBY GIVEN that the BUL 46 lode mining claim has been located by Marco Montecinos, Steve Hodges and Jimmy Hodges. Whose current mailing address is 305 Valparaiso Ct., Sparks, Nevada, 89441. The general course of this claim is North to South and it is situated in Mohave County, Arizona.


This claim is 1500 feet in length and 600 feet in width. The claim area is approximately 20 acres. This claim runs from the location monument on which this location notice is posted approximately 20 feet in a Northerly direction to the North end line center and 1480 feet in a Southerly direction to the South end line center. The monuments are upright posts securely fixed and projecting at least four feet above the ground. This claim is marked by six monuments; one at each corner, and one at the center of each end line of the claim. The location monument on which this notice is posted is situated within Section 3 Township 21 North, Range 21 West, Gila Salt River Base and Meridian, Arizona and the claim includes portions of the following quarter section(s):

<u>¼</u>	<u>Section</u>	<u>Township</u>	<u>Range</u>	<u>Meridian</u>
<u>NE</u>	<u>3</u>	<u>21 North</u>	<u>21 West</u>	<u>GSRB&M</u>
<u>NW</u>	<u>3</u>	<u>21 North</u>	<u>21 West</u>	<u>GSRB&M</u>
				<u>GSRB&M</u>
				<u>GSRB&M</u>

The locality of this claim with reference to some natural object or permanent monument is as follows: the NW corner of this claim is approximately 4261 feet North and 2667 feet West of the NE corner of Section 10, Township 21 North, Range 21 West, Mohave County, Arizona. The above information is shown on the attached map.

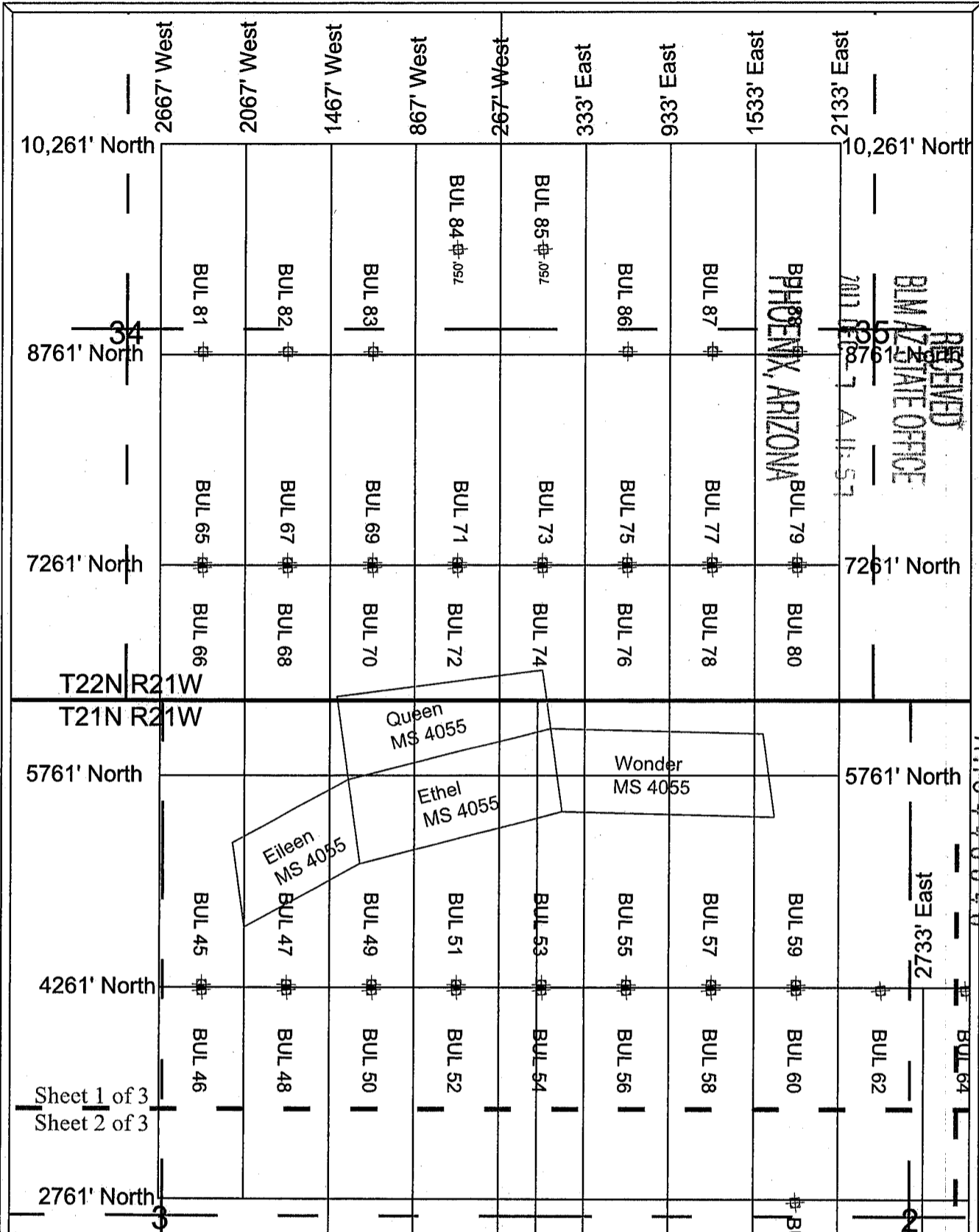
POSTED on the ground this September 19, 2017.

LOCATORS: Marco Montecinos
Steve Hodges
Jimmy Hodges

BY:  DATE: November 30, 2017
Marco Montecinos, and as Agent for Steve Hodges and Jimmy Hodges

RECEIVED
 BLM AZ STATE OFFICE
 2017 DEC -7 A 11:57
 PHOENIX, ARIZONA

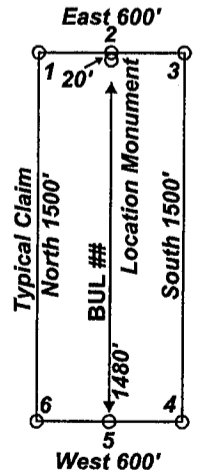
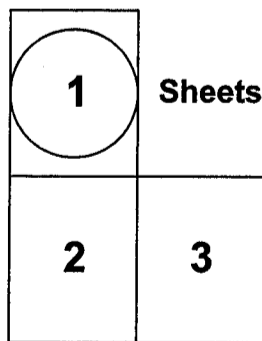
AMC 448046



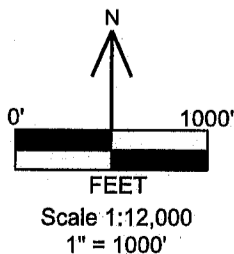
BUL Lode Claims
 BUL 1-60, 62, 64-88 were located on September 19, 2017 in
 Township 21 North Range 21 West,
 Sections 2-3 & 10-12 and
 Township 22 North Range 21 West,
 Sections 34-35, Mohave County, Arizona, G.&S.R.M.

Note 1: Location Monuments are set 20' from claim end lines unless noted otherwise. All location and corner monuments are 2" X 2" X 5' wooden posts with scribed metal tags. All claims are 600' by 1500' unless noted otherwise.

Note 2: Distances are measured from the North East Corner of Section 10, T21N, R21W to the North West Corner of the claims.



Locators:
 Marco Montecinos
 Steve Hodges
 Jimmy Hodges
 305 Valparaiso Ct.
 Sparks, Nevada, 89441



**Location Map of BUL 1-60, 62 and 64-88
 Lode Claims
 Sheet 1 of 3
 BUL_1-88_claims_N83z11m.DWG
 November 30, 2017**

**Drawn By: G.I.S. Land Services
 Datum: 1983 Projection: UTM Zone 11
 Units: meters**

AMC 448046

RECEIVED
 BLM AZ STATE OFFICE
 2017 FEB 7 AM 11:57
 PHOENIX ARIZONA

LOCATION NOTICE FOR LODE MINING CLAIM

NOTICE IS HEREBY GIVEN that the BUL 47 lode mining claim has been located by Marco Montecinos, Steve Hodges and Jimmy Hodges. Whose current mailing address is 305 Valparaiso Ct., Sparks, Nevada, 89441. The general course of this claim is North to South and it is situated in Mohave County, Arizona.


This claim is 1500 feet in length and 600 feet in width. The claim area is approximately 20 acres. This claim runs from the location monument on which this location notice is posted approximately 1480 feet in a Northerly direction to the North end line center and 20 feet in a Southerly direction to the South end line center. The monuments are upright posts securely fixed and projecting at least four feet above the ground. This claim is marked by six monuments; one at each corner, and one at the center of each end line of the claim. The location monument on which this notice is posted is situated within Section 3 Township 21 North, Range 21 West, Gila Salt River Base and Meridian, Arizona and the claim includes portions of the following quarter section(s):

<u>1/4</u>	<u>Section</u>	<u>Township</u>	<u>Range</u>	<u>Meridian</u>
<u>NE</u>	<u>3</u>	<u>21 North</u>	<u>21 West</u>	<u>GSRB&M</u>
				<u>GSRB&M</u>
				<u>GSRB&M</u>
				<u>GSRB&M</u>

The locality of this claim with reference to some natural object or permanent monument is as follows: the NW corner of this claim is approximately 5761 feet North and 2067 feet West of the NE corner of Section 10, Township 21 North, Range 21 West, Mohave County, Arizona. The above information is shown on the attached map.

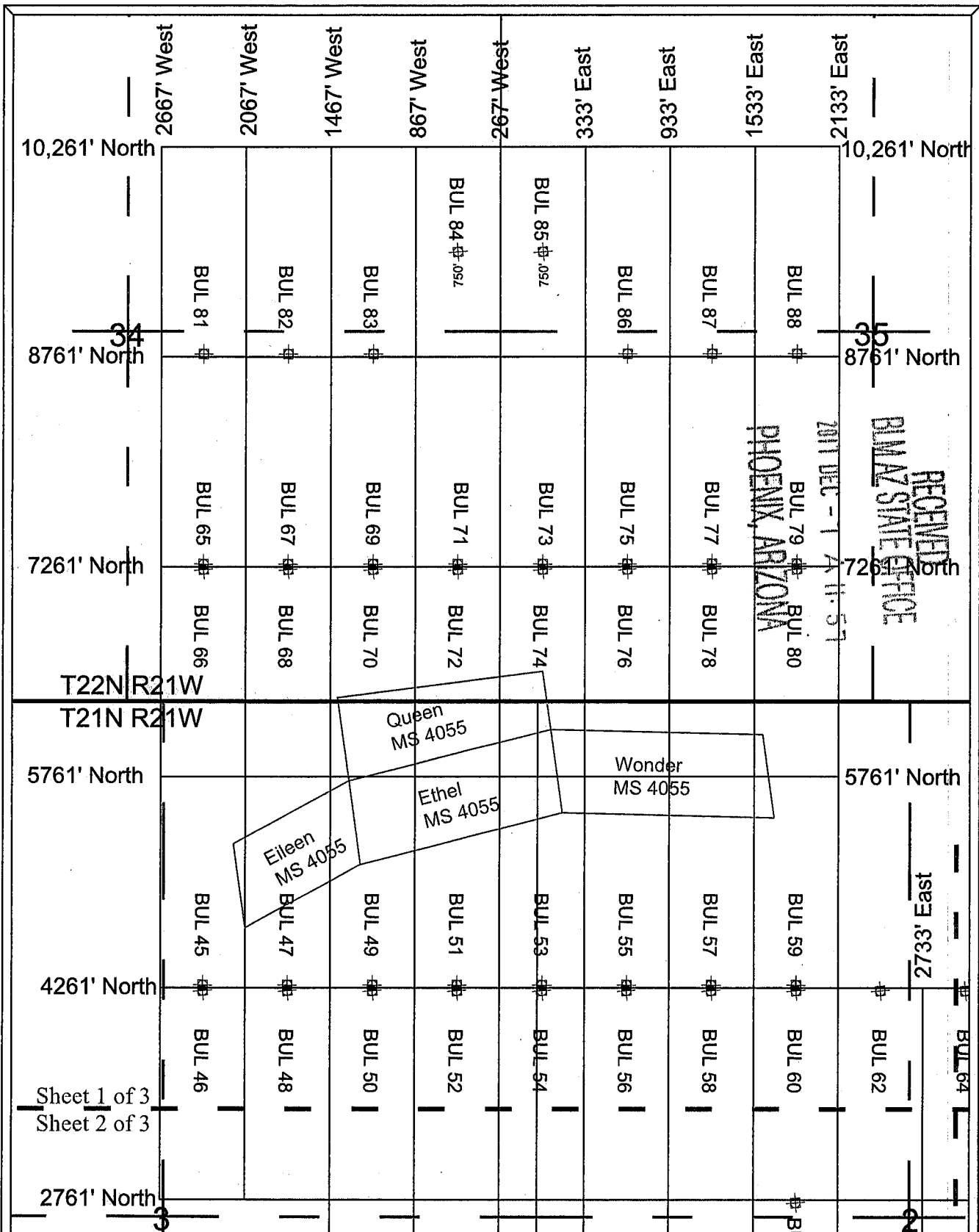
POSTED on the ground this September 19, 2017.

LOCATORS: Marco Montecinos
Steve Hodges
Jimmy Hodges

BY:  DATE: November 30, 2017
Marco Montecinos, and as Agent for Steve Hodges and Jimmy Hodges

RECEIVED
 BLM AZ STATE OFFICE
 2017 DEC -7 A 11:57
 PHOENIX, ARIZONA

AMC 448047



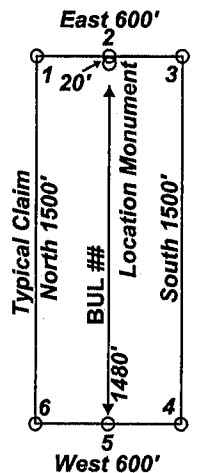
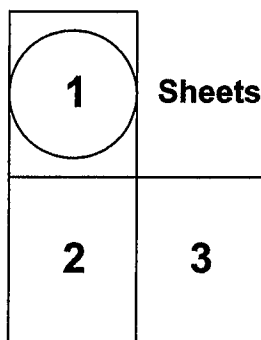
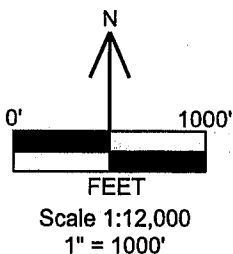
Sheet 1 of 3
Sheet 2 of 3

BUL Lode Claims
 BUL 1-60, 62, 64-88 were located on September 19, 2017 in
 Township 21 North Range 21 West,
 Sections 2-3 & 10-12 and
 Township 22 North Range 21 West,
 Sections 34-35, Mohave County, Arizona, G.&S.R.M.

Note 1: Location Monuments are set 20' from claim end lines unless noted otherwise. All location and corner monuments are 2" X 2" X 5' wooden posts with scribed metal tags. All claims are 600' by 1500' unless noted otherwise.

Note 2: Distances are measured from the North East Corner of Section 10, T21N, R21W to the North West Corner of the claims.

Locators:
 Marco Montecinos
 Steve Hodges
 Jimmy Hodges
 305 Valparaiso Ct.
 Sparks, Nevada, 89441



**Location Map of BUL 1-60, 62 and 64-88
 Lode Claims
 Sheet 1 of 3
 BUL_1-88_claims_N83z11m.DWG
 November 30, 2017**

**Drawn By: G.I.S. Land Services
 Datum: 1983 Projection: UTM Zone 11
 Units: meters**

AM0448047

LOCATION NOTICE FOR LODE MINING CLAIM

NOTICE IS HEREBY GIVEN that the BUL 48 lode mining claim has been located by Marco Montecinos, Steve Hodges and Jimmy Hodges. Whose current mailing address is 305 Valparaiso Ct., Sparks, Nevada, 89441. The general course of this claim is North to South and it is situated in Mohave County, Arizona.

This claim is 1500 feet in length and 600 feet in width. The claim area is approximately 20 acres. This claim runs from the location monument on which this location notice is posted approximately 20 feet in a Northerly direction to the North end line center and 1480 feet in a Southerly direction to the South end line center. The monuments are upright posts securely fixed and projecting at least four feet above the ground. This claim is marked by six monuments; one at each corner, and one at the center of each end line of the claim. The location monument on which this notice is posted is situated within Section 3 Township 21 North, Range 21 West, Gila Salt River Base and Meridian, Arizona and the claim includes portions of the following quarter section(s):

<u>1/4</u>	<u>Section</u>	<u>Township</u>	<u>Range</u>	<u>Meridian</u>
<u>NE</u>	<u>3</u>	<u>21 North</u>	<u>21 West</u>	<u>GSRB&M</u>
				<u>GSRB&M</u>
				<u>GSRB&M</u>
				<u>GSRB&M</u>

The locality of this claim with reference to some natural object or permanent monument is as follows: the NW corner of this claim is approximately 4261 feet North and 2067 feet West of the NE corner of Section 10, Township 21 North, Range 21 West, Mohave County, Arizona. The above information is shown on the attached map.

POSTED on the ground this September 19, 2017.

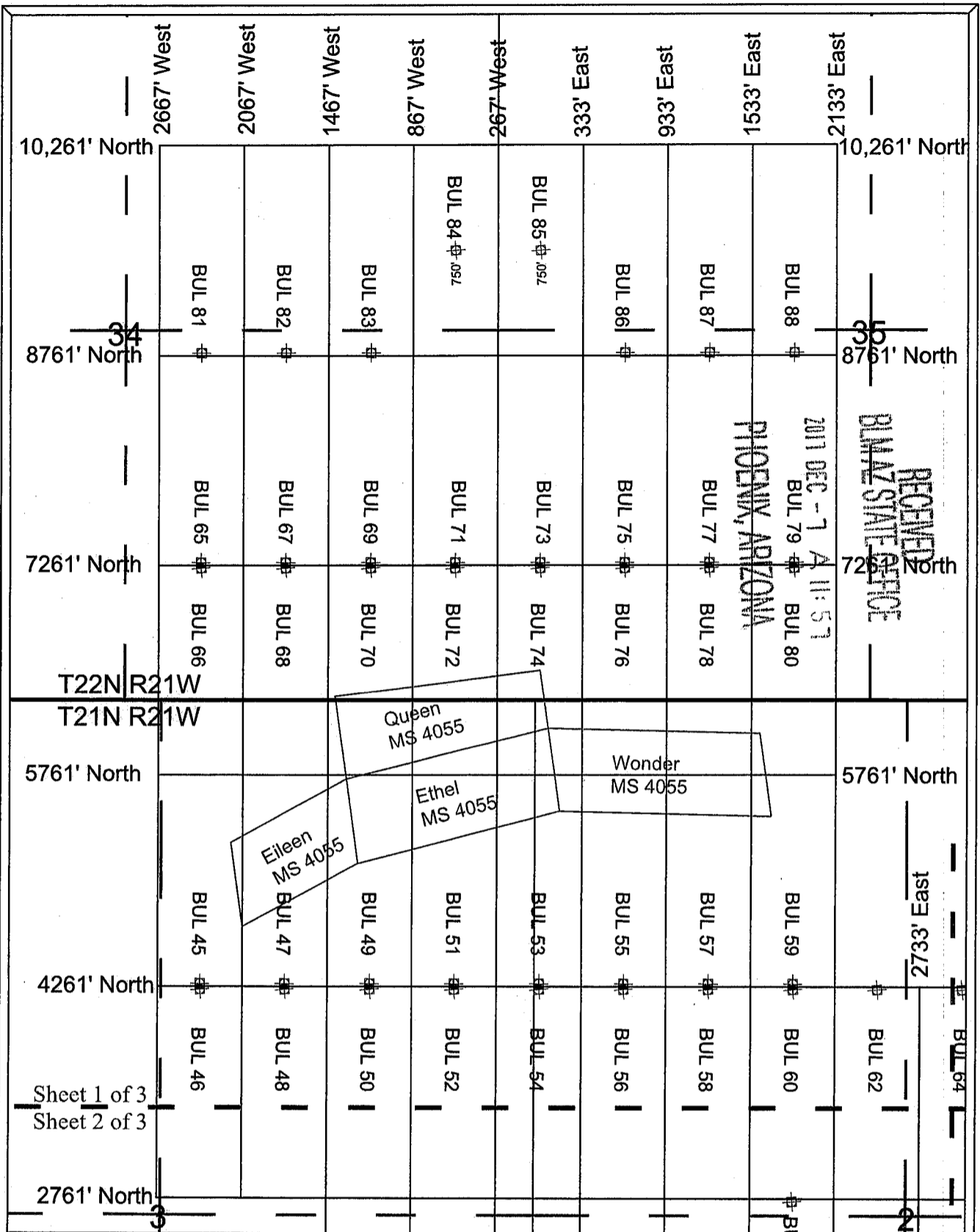
LOCATORS: Marco Montecinos
Steve Hodges
Jimmy Hodges

BY: 
Marco Montecinos, and as Agent for Steve Hodges and Jimmy Hodges

DATE: November 30, 2017

RECEIVED
 BLM AZ STATE OFFICE
 2017 DEC -7 A 11:57
 PHOENIX, ARIZONA

AMC 448048


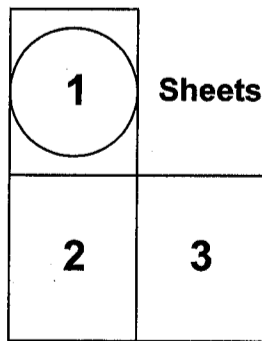


AMC448048

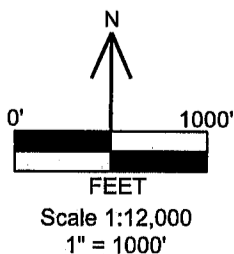
BUL Lode Claims
 BUL 1-60, 62, 64-88 were located on September 19, 2017 in
 Township 21 North Range 21 West,
 Sections 2-3 & 10-12 and
 Township 22 North Range 21 West,
 Sections 34-35, Mohave County, Arizona, G.&S.R.M.

Note 1: Location Monuments are set 20' from claim end lines unless noted otherwise. All location and corner monuments are 2" X 2" X 5' wooden posts with scribed metal tags. All claims are 600' by 1500' unless noted otherwise.

Note 2: Distances are measured from the North East Corner of Section 10, T21N, R21W to the North West Corner of the claims.



Locators:
 Marco Montecinos
 Steve Hodges
 Jimmy Hodges
 305 Valparaiso Ct.
 Sparks, Nevada, 89441



Location Map of BUL 1-60, 62 and 64-88
Lode Claims
 Sheet 1 of 3
 BUL_1-88_claims_N83z11m.DWG
 November 30, 2017

Drawn By: G.I.S. Land Services
Datum: 1983 Projection: UTM Zone 11
Units: meters

LOCATION NOTICE FOR LODE MINING CLAIM

NOTICE IS HEREBY GIVEN that the BUL 49 lode mining claim has been located by Marco Montecinos, Steve Hodges and Jimmy Hodges. Whose current mailing address is 305 Valparaiso Ct., Sparks, Nevada, 89441. The general course of this claim is North to South and it is situated in Mohave County, Arizona.


This claim is 1500 feet in length and 600 feet in width. The claim area is approximately 20 acres. This claim runs from the location monument on which this location notice is posted approximately 1480 feet in a Northerly direction to the North end line center and 20 feet in a Southerly direction to the South end line center. The monuments are upright posts securely fixed and projecting at least four feet above the ground. This claim is marked by six monuments; one at each corner, and one at the center of each end line of the claim. The location monument on which this notice is posted is situated within Section 3 Township 21 North, Range 21 West, Gila Salt River Base and Meridian, Arizona and the claim includes portions of the following quarter section(s):

<u>1/4</u>	<u>Section</u>	<u>Township</u>	<u>Range</u>	<u>Meridian</u>
<u>NE</u>	<u>3</u>	<u>21 North</u>	<u>21 West</u>	<u>GSRB&M</u>
				<u>GSRB&M</u>
				<u>GSRB&M</u>
				<u>GSRB&M</u>

The locality of this claim with reference to some natural object or permanent monument is as follows: the NW corner of this claim is approximately 5761 feet North and 1467 feet West of the NE corner of Section 10, Township 21 North, Range 21 West, Mohave County, Arizona. The above information is shown on the attached map.

POSTED on the ground this September 19, 2017.

LOCATORS: Marco Montecinos
Steve Hodges
Jimmy Hodges

BY: 
Marco Montecinos, and as Agent for Steve Hodges and Jimmy Hodges

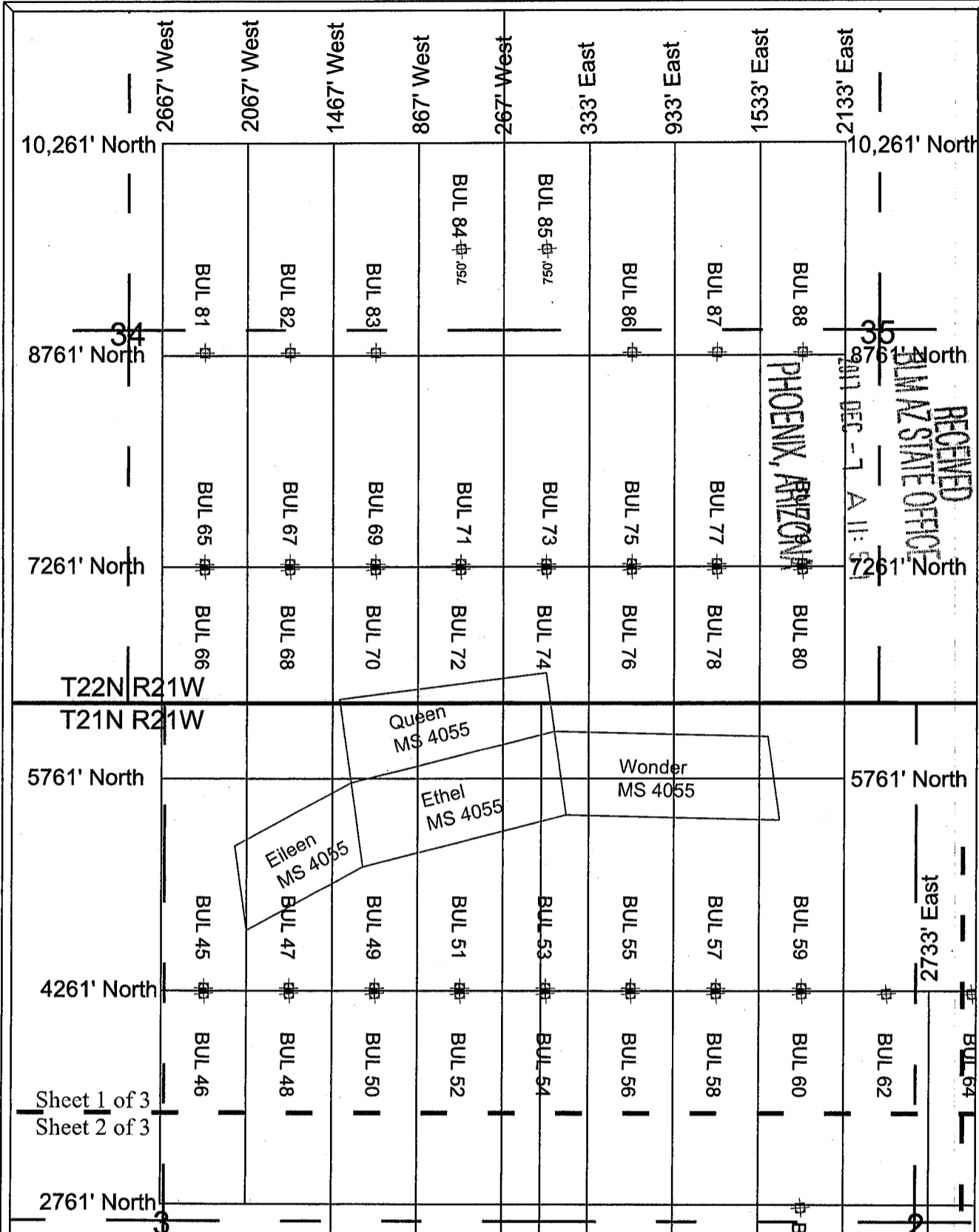
DATE: November 30, 2017

PHOENIX, ARIZONA

2017 DEC -7 A 11:57

RECEIVED
BIAZ STATE OFFICE

AMC 448049


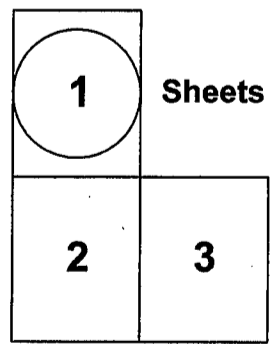
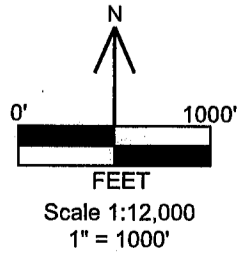


BUL Lode Claims
 BUL 1-60, 62, 64-88 were located on September 19, 2017 in
 Township 21 North Range 21 West,
 Sections 2-3 & 10-12 and
 Township 22 North Range 21 West,
 Sections 34-35, Mohave County, Arizona, G.&S.R.M.

Note 1: Location Monuments are set 20' from claim end lines unless noted otherwise. All location and corner monuments are 2" X 2" X 5' wooden posts with scribed metal tags. All claims are 600' by 1500' unless noted otherwise.

Note 2: Distances are measured from the North East Corner of Section 10, T21N, R21W to the North West Corner of the claims.

Locators:
 Marco Montecinos
 Steve Hodges
 Jimmy Hodges
 305 Valparaiso Ct.
 Sparks, Nevada, 89441



Location Map of BUL 1-60, 62 and 64-88 Lode Claims
 Sheet 1 of 3
 BUL_1-88_claims_N83z11m.DWG
 November 30, 2017
 Drawn By: G.I.S. Land Services
 Datum: 1983 Projection: UTM Zone 11
 Units: meters

RECEIVED
 PHOENIX, ARIZONA
 STATE OFFICE
 NOV 30 11 51 AM '17

AMC 48049

LOCATION NOTICE FOR LODE MINING CLAIM

NOTICE IS HEREBY GIVEN that the BUL 50 lode mining claim has been located by Marco Montecinos, Steve Hodges and Jimmy Hodges. Whose current mailing address is 305 Valparaiso Ct., Sparks, Nevada, 89441. The general course of this claim is North to South and it is situated in Mohave County, Arizona.


This claim is 1500 feet in length and 600 feet in width. The claim area is approximately 20 acres. This claim runs from the location monument on which this location notice is posted approximately 20 feet in a Northerly direction to the North end line center and 1480 feet in a Southerly direction to the South end line center. The monuments are upright posts securely fixed and projecting at least four feet above the ground. This claim is marked by six monuments; one at each corner, and one at the center of each end line of the claim. The location monument on which this notice is posted is situated within Section 3 Township 21 North, Range 21 West, Gila Salt River Base and Meridian, Arizona and the claim includes portions of the following quarter section(s):

<u>1/4</u>	<u>Section</u>	<u>Township</u>	<u>Range</u>	<u>Meridian</u>
<u>NE</u>	<u>3</u>	<u>21 North</u>	<u>21 West</u>	<u>GSRB&M</u>
				<u>GSRB&M</u>
				<u>GSRB&M</u>
				<u>GSRB&M</u>

The locality of this claim with reference to some natural object or permanent monument is as follows: the NW corner of this claim is approximately 4261 feet North and 1467 feet West of the NE corner of Section 10, Township 21 North, Range 21 West, Mohave County, Arizona. The above information is shown on the attached map.

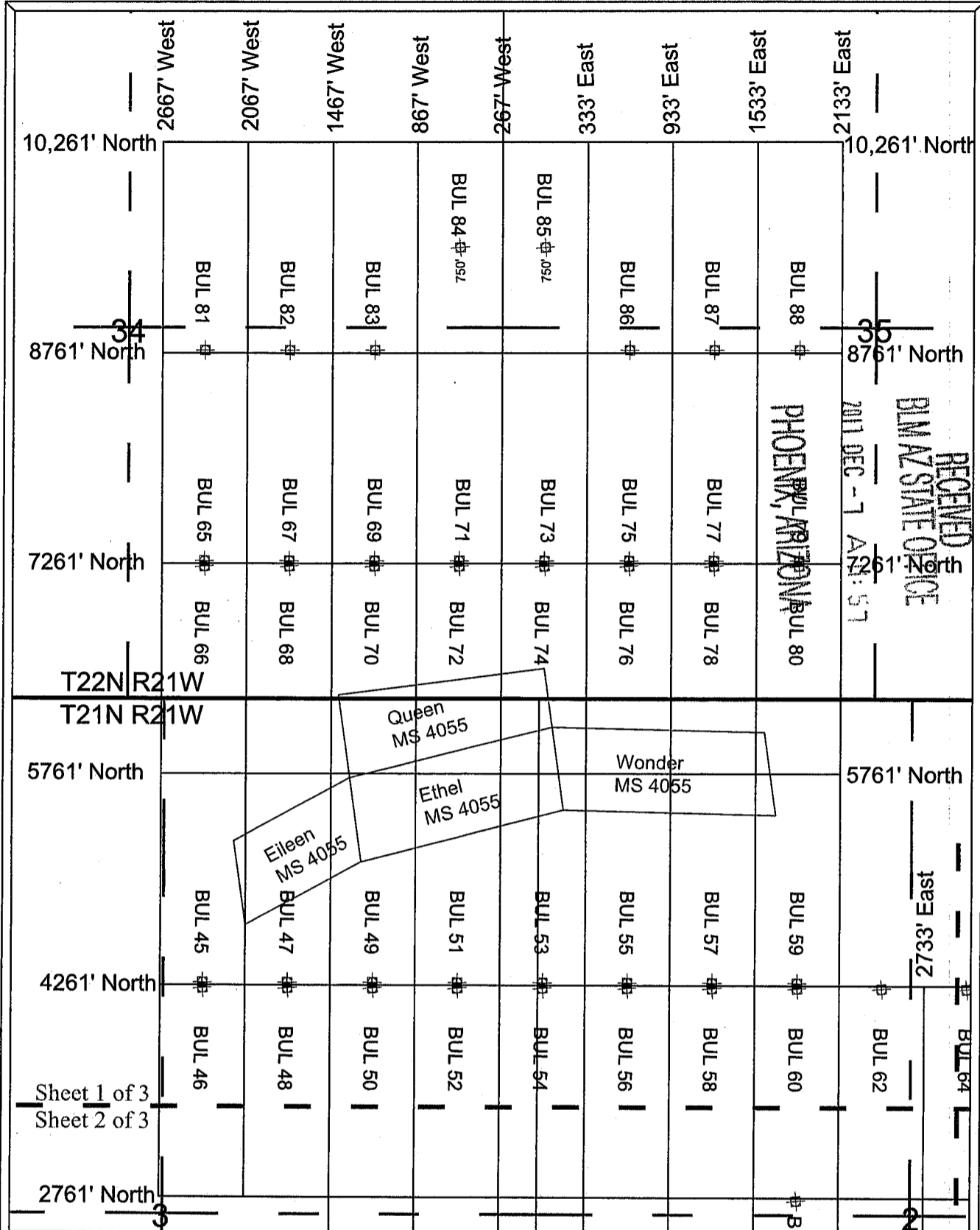
POSTED on the ground this September 19, 2017.

LOCATORS: Marco Montecinos
Steve Hodges
Jimmy Hodges

BY:  DATE: November 30, 2017
Marco Montecinos, and as Agent for Steve Hodges and Jimmy Hodges

RECEIVED
 DEPARTMENT OF LAND AND WATER
 STATE OFFICE
 PHOENIX, ARIZONA
 2017 DEC -7 A 11:57

AMC 448050

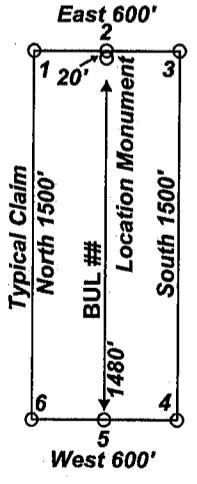
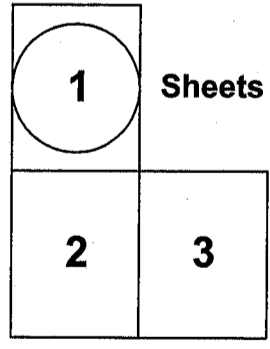


AN0448050

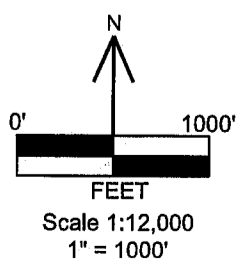
BUL Lode Claims
 BUL 1-60, 62, 64-88 were located on September 19, 2017 in
 Township 21 North Range 21 West,
 Sections 2-3 & 10-12 and
 Township 22 North Range 21 West,
 Sections 34-35, Mohave County, Arizona, G.&S.R.M.

Note 1: Location Monuments are set 20' from claim end lines unless noted otherwise. All location and corner monuments are 2" X 2" X 5' wooden posts with scribed metal tags. All claims are 600' by 1500' unless noted otherwise.

Note 2: Distances are measured from the North East Corner of Section 10, T21N, R21W to the North West Corner of the claims.



Locators:
 Marco Montecinos
 Steve Hodges
 Jimmy Hodges
 305 Valparaiso Ct.
 Sparks, Nevada, 89441



**Location Map of BUL 1-60, 62 and 64-88
 Lode Claims
 Sheet 1 of 3
 BUL_1-88_claims_N83z11m.DWG
 November 30, 2017**

**Drawn By: G.I.S. Land Services
 Datum: 1983 Projection: UTM Zone 11
 Units: meters**

LOCATION NOTICE FOR LODE MINING CLAIM

NOTICE IS HEREBY GIVEN that the BUL 51 lode mining claim has been located by Marco Montecinos, Steve Hodges and Jimmy Hodges. Whose current mailing address is 305 Valparaiso Ct., Sparks, Nevada, 89441. The general course of this claim is North to South and it is situated in Mohave County, Arizona.

This claim is 1500 feet in length and 600 feet in width. The claim area is approximately 20 acres. This claim runs from the location monument on which this location notice is posted approximately 1480 feet in a Northerly direction to the North end line center and 20 feet in a Southerly direction to the South end line center. The monuments are upright posts securely fixed and projecting at least four feet above the ground. This claim is marked by six monuments; one at each corner, and one at the center of each end line of the claim. The location monument on which this notice is posted is situated within Section 3 Township 21 North, Range 21 West, Gila Salt River Base and Meridian, Arizona and the claim includes portions of the following quarter section(s):

<u>1/4</u>	<u>Section</u>	<u>Township</u>	<u>Range</u>	<u>Meridian</u>
<u>NE</u>	<u>3</u>	<u>21 North</u>	<u>21 West</u>	<u>GSRB&M</u>
				<u>GSRB&M</u>
				<u>GSRB&M</u>
				<u>GSRB&M</u>

The locality of this claim with reference to some natural object or permanent monument is as follows: the NW corner of this claim is approximately 5761 feet North and 867 feet West of the NE corner of Section 10, Township 21 North, Range 21 West, Mohave County, Arizona. The above information is shown on the attached map.

POSTED on the ground this September 19, 2017.

LOCATORS: Marco Montecinos
Steve Hodges
Jimmy Hodges

BY: 
Marco Montecinos, and as Agent for Steve Hodges and Jimmy Hodges

DATE: November 30, 2017

PHOENIX, ARIZONA

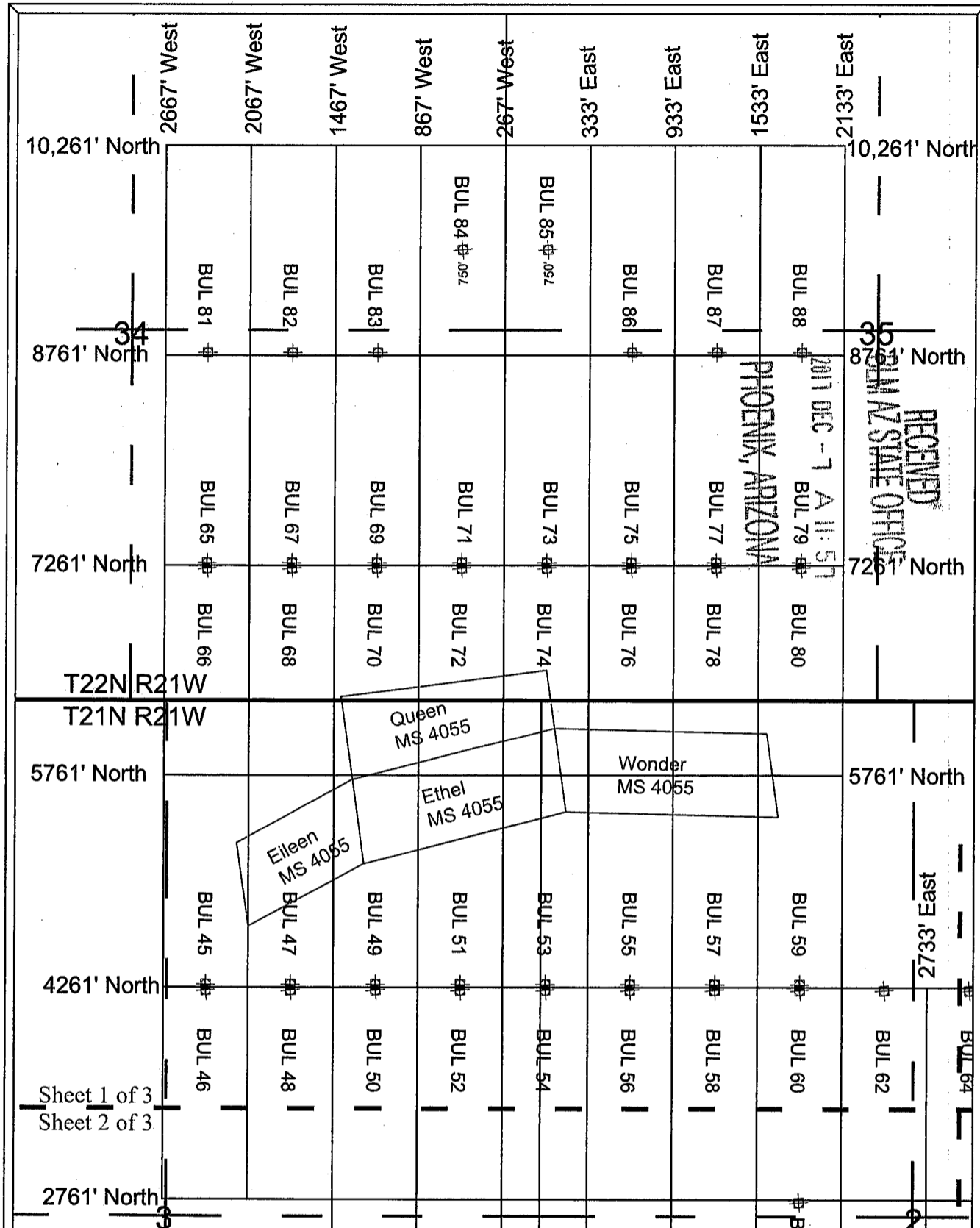
2017 DEC -7 A 11:57

BLM AZ STATE OFFICE

RECEIVED

AMC 448051

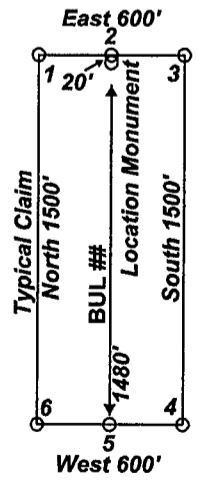
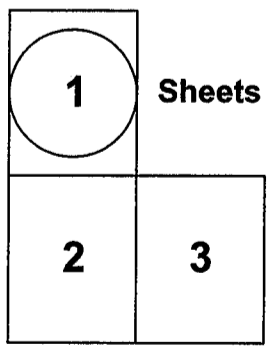
AMC448051



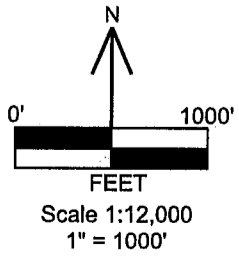
BUL Lode Claims
 BUL 1-60, 62, 64-88 were located on September 19, 2017 in
 Township 21 North Range 21 West,
 Sections 2-3 & 10-12 and
 Township 22 North Range 21 West,
 Sections 34-35, Mohave County, Arizona, G.&S.R.M.

Note 1: Location Monuments are set 20' from claim end lines unless noted otherwise. All location and corner monuments are 2" X 2" X 5' wooden posts with scribed metal tags. All claims are 600' by 1500' unless noted otherwise.

Note 2: Distances are measured from the North East Corner of Section 10, T21N, R21W to the North West Corner of the claims.



Locators:
 Marco Montecinos
 Steve Hodges
 Jimmy Hodges
 305 Valparaiso Ct.
 Sparks, Nevada, 89441



Location Map of BUL 1-60, 62 and 64-88 Lode Claims
 Sheet 1 of 3
 BUL_1-88_claims_N83z11m.DWG
 November 30, 2017
 Drawn By: G.I.S. Land Services
 Datum: 1983 Projection: UTM Zone 11
 Units: meters

LOCATION NOTICE FOR LODE MINING CLAIM

NOTICE IS HEREBY GIVEN that the BUL 52 lode mining claim has been located by Marco Montecinos, Steve Hodges and Jimmy Hodges. Whose current mailing address is 305 Valparaiso Ct., Sparks, Nevada, 89441. The general course of this claim is North to South and it is situated in Mohave County, Arizona.


This claim is 1500 feet in length and 600 feet in width. The claim area is approximately 20 acres. This claim runs from the location monument on which this location notice is posted approximately 20 feet in a Northerly direction to the North end line center and 1480 feet in a Southerly direction to the South end line center. The monuments are upright posts securely fixed and projecting at least four feet above the ground. This claim is marked by six monuments; one at each corner, and one at the center of each end line of the claim. The location monument on which this notice is posted is situated within Section 3 Township 21 North, Range 21 West, Gila Salt River Base and Meridian, Arizona and the claim includes portions of the following quarter section(s):

<u>1/4</u>	<u>Section</u>	<u>Township</u>	<u>Range</u>	<u>Meridian</u>
<u>NE</u>	<u>3</u>	<u>21 North</u>	<u>21 West</u>	<u>GSRB&M</u>
				<u>GSRB&M</u>
				<u>GSRB&M</u>
				<u>GSRB&M</u>

The locality of this claim with reference to some natural object or permanent monument is as follows: the NW corner of this claim is approximately 4261 feet North and 867 feet West of the NE corner of Section 10, Township 21 North, Range 21 West, Mohave County, Arizona. The above information is shown on the attached map.

POSTED on the ground this September 19, 2017.

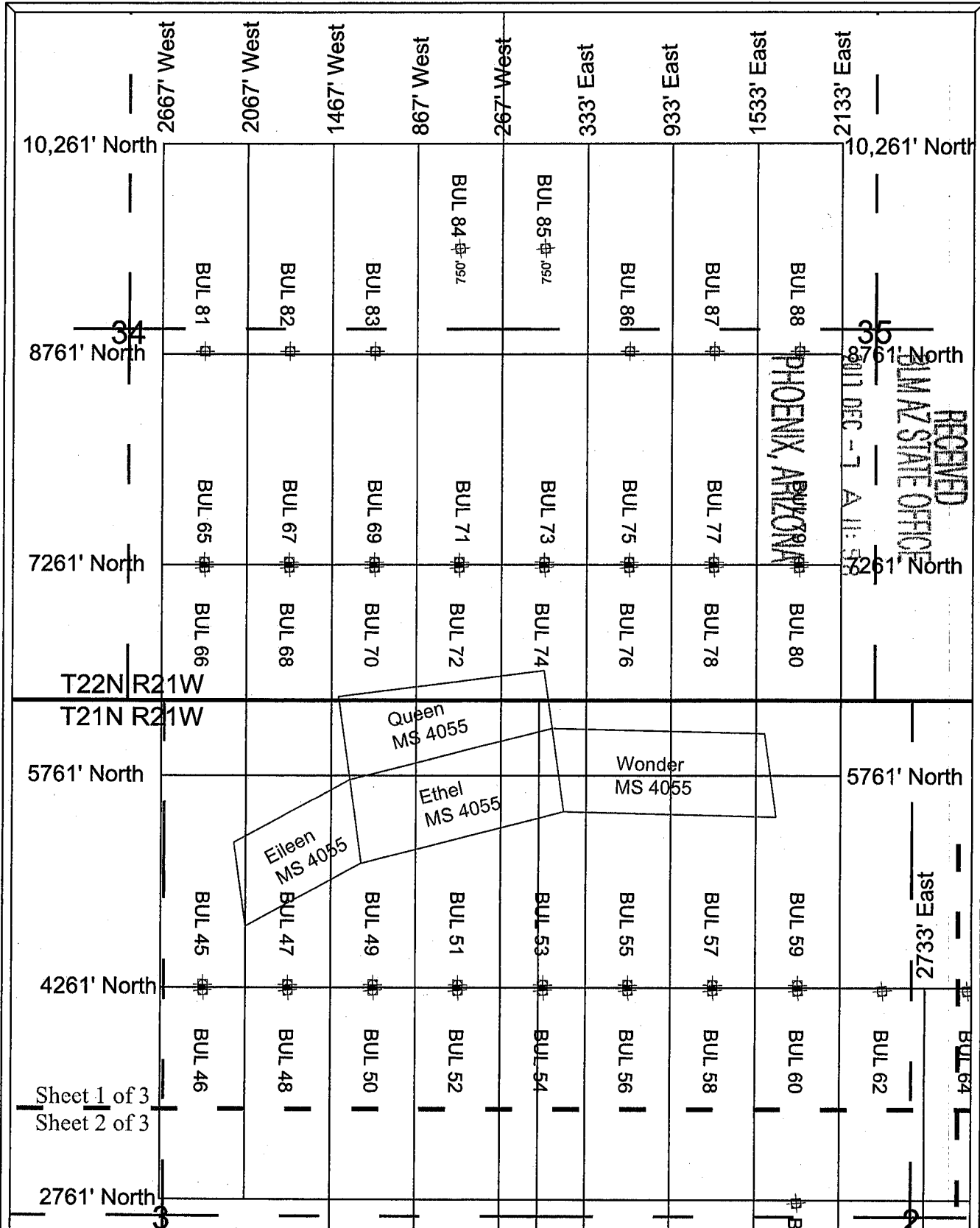
LOCATORS: Marco Montecinos
Steve Hodges
Jimmy Hodges

BY:  DATE: November 30, 2017
Marco Montecinos, and as Agent for Steve Hodges and Jimmy Hodges

RECEIVED
 BLM AZ STATE OFFICE
 2017 DEC - 7 A 11:59
 PHOENIX, ARIZONA

AMC 448052

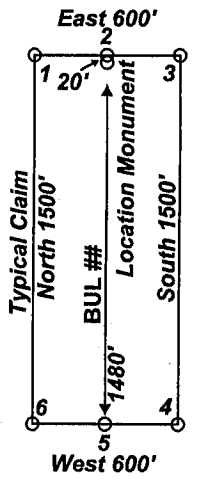
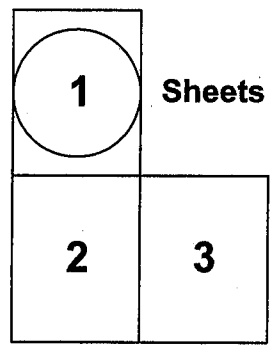
AMC 448052



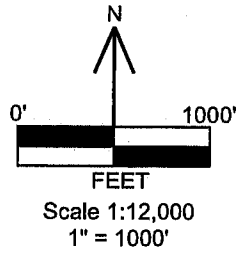
BUL Lode Claims
 BUL 1-60, 62, 64-88 were located on September 19, 2017 in
 Township 21 North Range 21 West,
 Sections 2-3 & 10-12 and
 Township 22 North Range 21 West,
 Sections 34-35, Mohave County, Arizona, G.&S.R.M.

Note 1: Location Monuments are set 20' from claim end lines unless noted otherwise. All location and corner monuments are 2" X 2" X 5' wooden posts with scribed metal tags. All claims are 600' by 1500' unless noted otherwise.

Note 2: Distances are measured from the North East Corner of Section 10, T21N, R21W to the North West Corner of the claims.



Locators:
 Marco Montecinos
 Steve Hodges
 Jimmy Hodges
 305 Valparaiso Ct.
 Sparks, Nevada, 89441



Location Map of BUL 1-60, 62 and 64-88 Lode Claims
 Sheet 1 of 3
 BUL_1-88_claims_N83z11m.DWG
 November 30, 2017
 Drawn By: G.I.S. Land Services
 Datum: 1983 Projection: UTM Zone 11
 Units: meters

LOCATION NOTICE FOR LODE MINING CLAIM

NOTICE IS HEREBY GIVEN that the BUL 53 lode mining claim has been located by Marco Montecinos, Steve Hodges and Jimmy Hodges. Whose current mailing address is 305 Valparaiso Ct., Sparks, Nevada, 89441. The general course of this claim is North to South and it is situated in Mohave County, Arizona.


This claim is 1500 feet in length and 600 feet in width. The claim area is approximately 20 acres. This claim runs from the location monument on which this location notice is posted approximately 1480 feet in a Northerly direction to the North end line center and 20 feet in a Southerly direction to the South end line center. The monuments are upright posts securely fixed and projecting at least four feet above the ground. This claim is marked by six monuments; one at each corner, and one at the center of each end line of the claim. The location monument on which this notice is posted is situated within Section 2 Township 21 North, Range 21 West, Gila Salt River Base and Meridian, Arizona and the claim includes portions of the following quarter section(s):

<u>¼</u>	<u>Section</u>	<u>Township</u>	<u>Range</u>	<u>Meridian</u>
<u>NW</u>	<u>2</u>	<u>21 North</u>	<u>21 West</u>	<u>GSRB&M</u>
<u>NE</u>	<u>3</u>	<u>21 North</u>	<u>21 West</u>	<u>GSRB&M</u>
				<u>GSRB&M</u>
				<u>GSRB&M</u>

The locality of this claim with reference to some natural object or permanent monument is as follows: the NW corner of this claim is approximately 5761 feet North and 267 feet West of the NE corner of Section 10, Township 21 North, Range 21 West, Mohave County, Arizona. The above information is shown on the attached map.

POSTED on the ground this September 19, 2017.

LOCATORS: Marco Montecinos
Steve Hodges
Jimmy Hodges

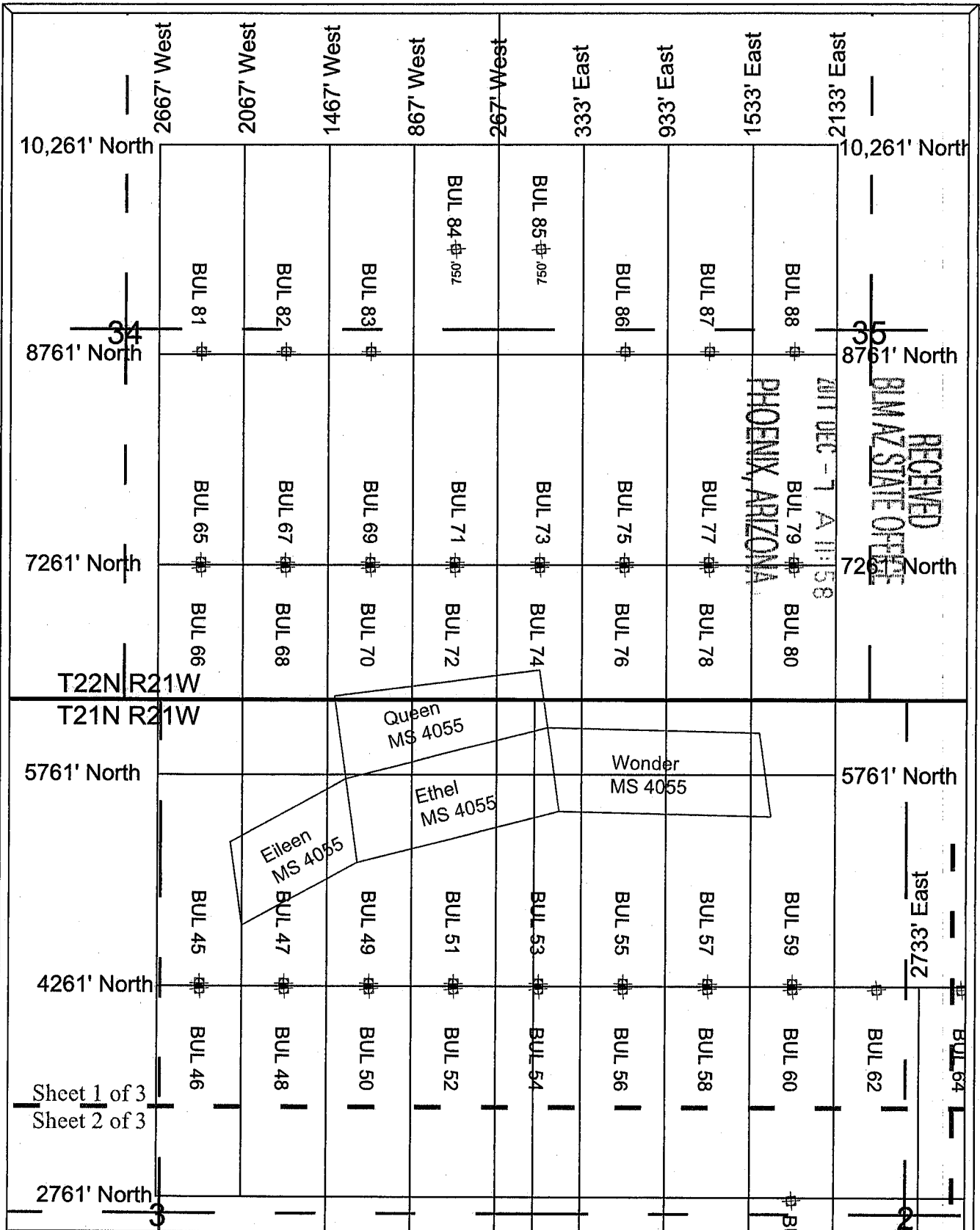
BY:  DATE: November 30, 2017
Marco Montecinos, and as Agent for Steve Hodges and Jimmy Hodges

PHOENIX, ARIZONA

2017 DEC -7 A 11:58

RECEIVED
BIMAZ STATE OFFICE

AMC 448053

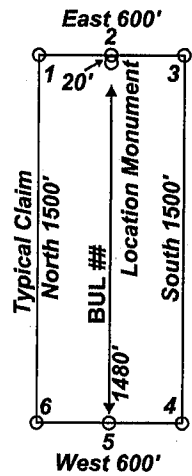
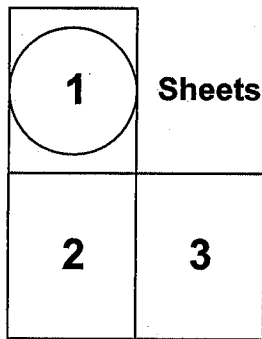


Sheet 1 of 3
Sheet 2 of 3

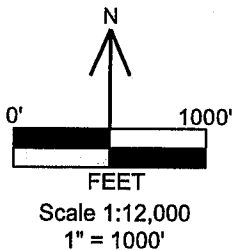
BUL Lode Claims
 BUL 1-60, 62, 64-88 were located on September 19, 2017 in
 Township 21 North Range 21 West,
 Sections 2-3 & 10-12 and
 Township 22 North Range 21 West,
 Sections 34-35, Mohave County, Arizona, G.&S.R.M.

Note 1: Location Monuments are set 20' from claim end lines unless noted otherwise. All location and corner monuments are 2" X 2" X 5' wooden posts with scribed metal tags. All claims are 600' by 1500' unless noted otherwise.

Note 2: Distances are measured from the North East Corner of Section 10, T21N, R21W to the North West Corner of the claims.



Locators:
 Marco Montecinos
 Steve Hodges
 Jimmy Hodges
 305 Valparaiso Ct.
 Sparks, Nevada, 89441



**Location Map of BUL 1-60, 62 and 64-88
 Lode Claims
 Sheet 1 of 3
 BUL_1-88_claims_N83z11m.DWG
 November 30, 2017**

**Drawn By: G.I.S. Land Services
 Datum: 1983 Projection: UTM Zone 11
 Units: meters**

AMC 448053

LOCATION NOTICE FOR LODE MINING CLAIM

NOTICE IS HEREBY GIVEN that the BUL 54 lode mining claim has been located by Marco Montecinos, Steve Hodges and Jimmy Hodges. Whose current mailing address is 305 Valparaiso Ct., Sparks, Nevada, 89441. The general course of this claim is North to South and it is situated in Mohave County, Arizona.


This claim is 1500 feet in length and 600 feet in width. The claim area is approximately 20 acres. This claim runs from the location monument on which this location notice is posted approximately 20 feet in a Northerly direction to the North end line center and 1480 feet in a Southerly direction to the South end line center. The monuments are upright posts securely fixed and projecting at least four feet above the ground. This claim is marked by six monuments; one at each corner, and one at the center of each end line of the claim. The location monument on which this notice is posted is situated within Section 2 Township 21 North, Range 21 West, Gila Salt River Base and Meridian, Arizona and the claim includes portions of the following quarter section(s):

<u>¼</u>	<u>Section</u>	<u>Township</u>	<u>Range</u>	<u>Meridian</u>
<u>NW</u>	<u>2</u>	<u>21 North</u>	<u>21 West</u>	<u>GSRB&M</u>
<u>NE</u>	<u>3</u>	<u>21 North</u>	<u>21 West</u>	<u>GSRB&M</u>
				<u>GSRB&M</u>
				<u>GSRB&M</u>

The locality of this claim with reference to some natural object or permanent monument is as follows: the NW corner of this claim is approximately 4261 feet North and 267 feet West of the NE corner of Section 10, Township 21 North, Range 21 West, Mohave County, Arizona. The above information is shown on the attached map.

POSTED on the ground this September 19, 2017.

LOCATORS: Marco Montecinos
Steve Hodges
Jimmy Hodges

BY:  DATE: November 30, 2017
Marco Montecinos, and as Agent for Steve Hodges and Jimmy Hodges

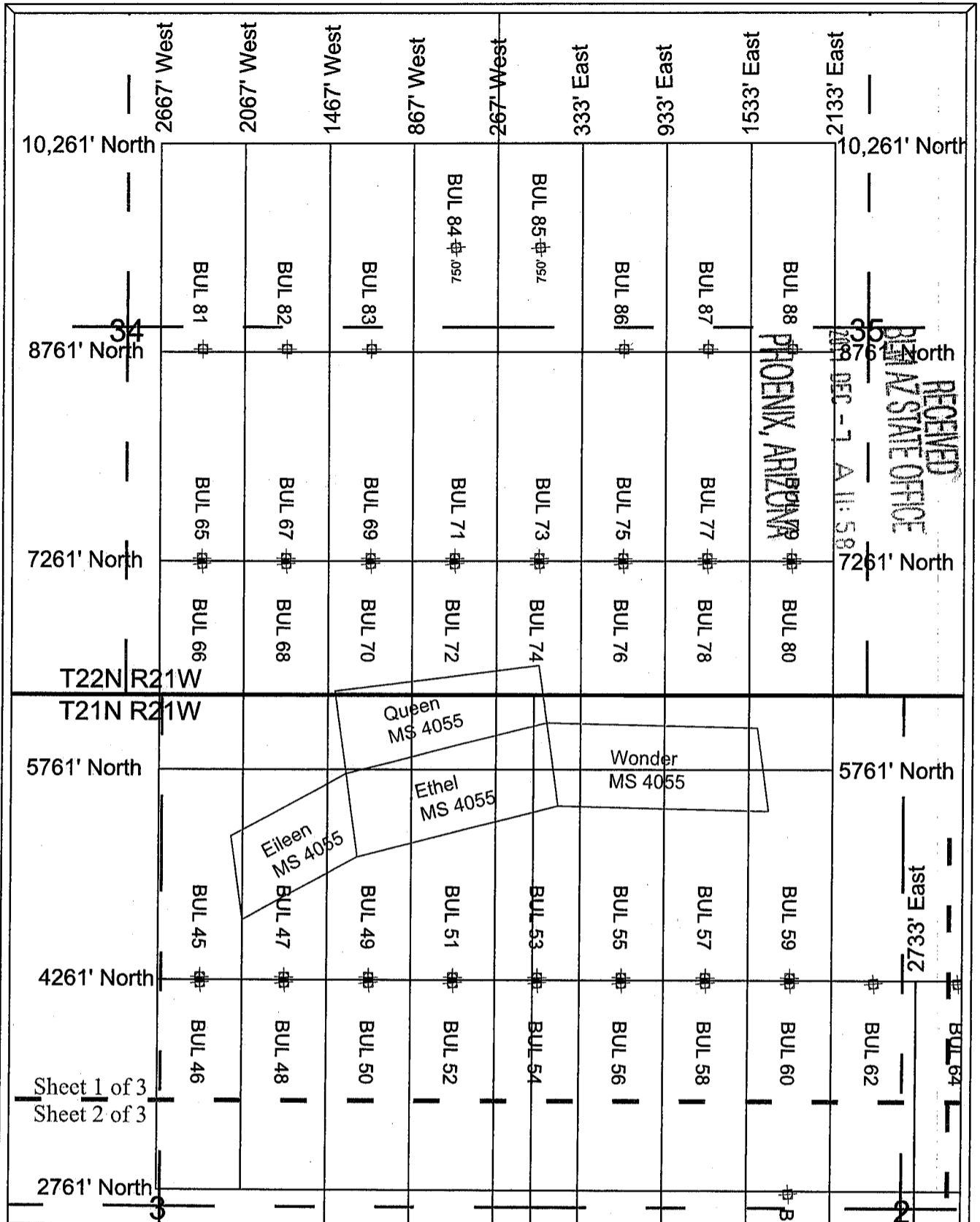
PHOENIX, ARIZONA

2017 DEC -7 A 11:58

BLM AZ STATE OFFICE

RECEIVED

AMC 448054

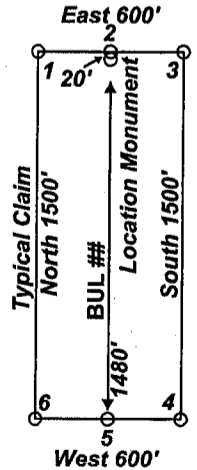
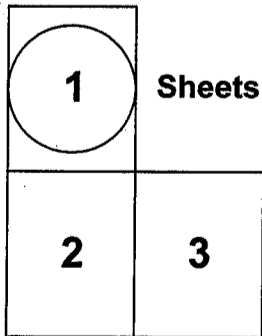


AMC448054

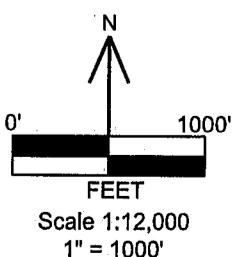
BUL Lode Claims
 BUL 1-60, 62, 64-88 were located on September 19, 2017 in
 Township 21 North Range 21 West,
 Sections 2-3 & 10-12 and
 Township 22 North Range 21 West,
 Sections 34-35, Mohave County, Arizona, G.&S.R.M.

Note 1: Location Monuments are set 20' from claim end lines unless noted otherwise. All location and corner monuments are 2" X 2" X 5' wooden posts with scribed metal tags. All claims are 600' by 1500' unless noted otherwise.

Note 2: Distances are measured from the North East Corner of Section 10, T21N, R21W to the North West Corner of the claims.



Locators:
 Marco Montecinos
 Steve Hodges
 Jimmy Hodges
 305 Valparaiso Ct.
 Sparks, Nevada, 89441



Location Map of BUL 1-60, 62 and 64-88 Lode Claims
 Sheet 1 of 3
 BUL_1-88_claims_N83z11m.DWG
 November 30, 2017
 Drawn By: G.I.S. Land Services
 Datum: 1983 Projection: UTM Zone 11
 Units: meters

LOCATION NOTICE FOR LODE MINING CLAIM

NOTICE IS HEREBY GIVEN that the BUL 55 lode mining claim has been located by Marco Montecinos, Steve Hodges and Jimmy Hodges. Whose current mailing address is 305 Valparaiso Ct., Sparks, Nevada, 89441. The general course of this claim is North to South and it is situated in Mohave County, Arizona.


This claim is 1500 feet in length and 600 feet in width. The claim area is approximately 20 acres. This claim runs from the location monument on which this location notice is posted approximately 1480 feet in a Northerly direction to the North end line center and 20 feet in a Southerly direction to the South end line center. The monuments are upright posts securely fixed and projecting at least four feet above the ground. This claim is marked by six monuments; one at each corner, and one at the center of each end line of the claim. The location monument on which this notice is posted is situated within Section 2 Township 21 North, Range 21 West, Gila Salt River Base and Meridian, Arizona and the claim includes portions of the following quarter section(s):

<u>¼</u>	<u>Section</u>	<u>Township</u>	<u>Range</u>	<u>Meridian</u>
<u>NW</u>	<u>2</u>	<u>21 North</u>	<u>21 West</u>	<u>GSRB&M</u>
				<u>GSRB&M</u>
				<u>GSRB&M</u>
				<u>GSRB&M</u>

The locality of this claim with reference to some natural object or permanent monument is as follows: the NW corner of this claim is approximately 5761 feet North and 333 feet East of the NE corner of Section 10, Township 21 North, Range 21 West, Mohave County, Arizona. The above information is shown on the attached map.

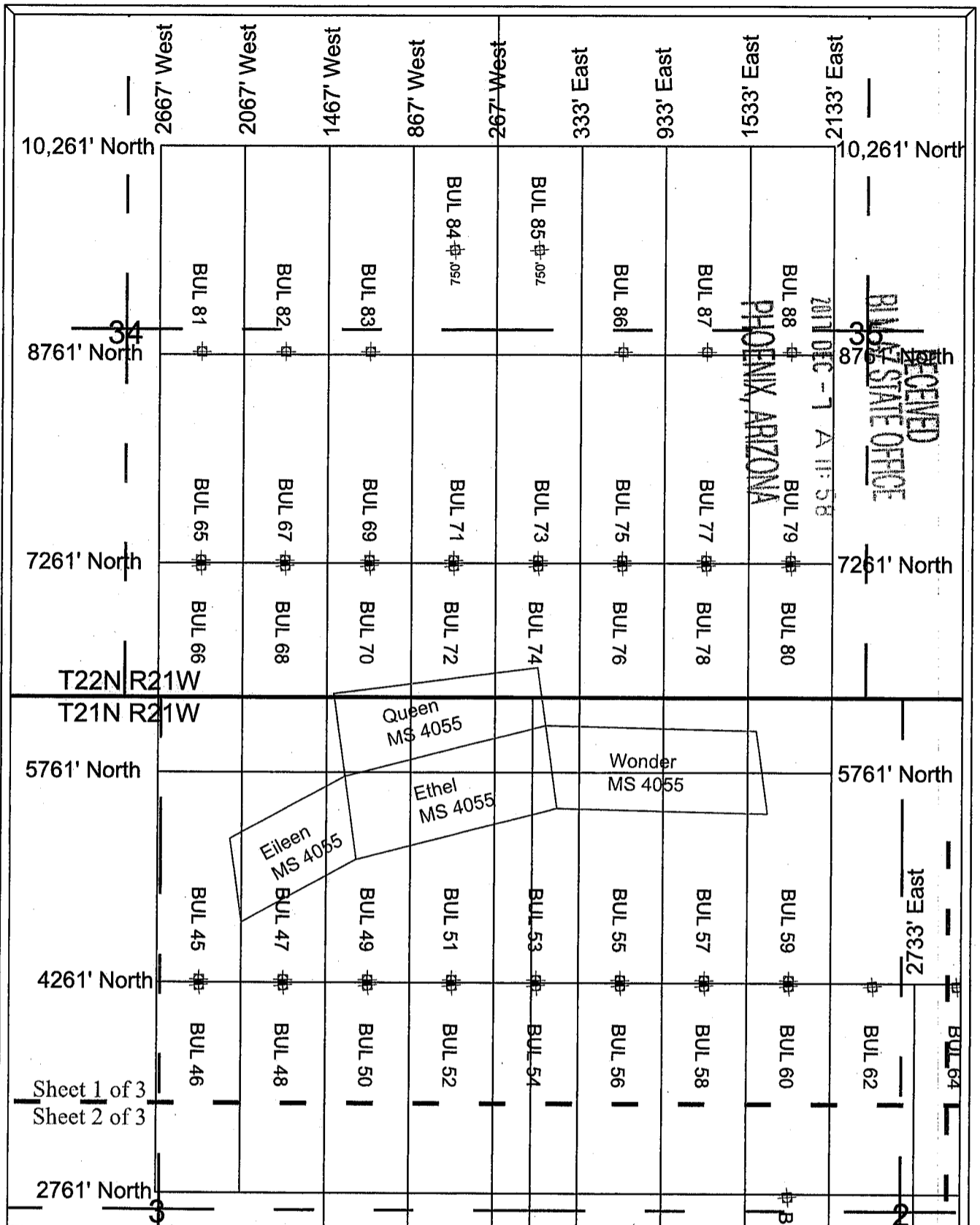
POSTED on the ground this September 19, 2017.

LOCATORS: Marco Montecinos
 Steve Hodges
 Jimmy Hodges

BY:  DATE: November 30, 2017
 Marco Montecinos, and as Agent for Steve Hodges and Jimmy Hodges

RECEIVED
 BLM AZ STATE OFFICE
 2017 DEC -7 A 11:58
 PHOENIX, ARIZONA

AMC 448055


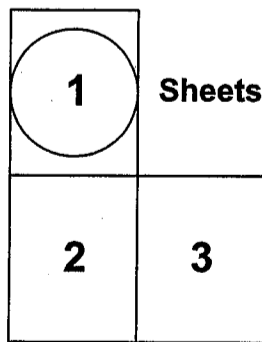


AMC448055

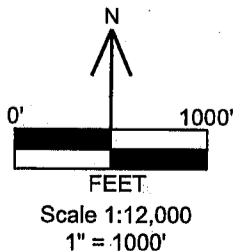
BUL Lode Claims
 BUL 1-60, 62, 64-88 were located on September 19, 2017 in
 Township 21 North Range 21 West,
 Sections 2-3 & 10-12 and
 Township 22 North Range 21 West,
 Sections 34-35, Mohave County, Arizona, G.&S.R.M.

Note 1: Location Monuments are set 20' from claim end lines unless noted otherwise. All location and corner monuments are 2" X 2" X 5' wooden posts with scribed metal tags. All claims are 600' by 1500' unless noted otherwise.

Note 2: Distances are measured from the North East Corner of Section 10, T21N, R21W to the North West Corner of the claims.



Locators:
 Marco Montecinos
 Steve Hodges
 Jimmy Hodges
 305 Valparaiso Ct.
 Sparks, Nevada, 89441



Location Map of BUL 1-60, 62 and 64-88
 Lode Claims
 Sheet 1 of 3
 BUL_1-88_claims_N83z11m.DWG
 November 30, 2017

Drawn By: G.I.S. Land Services
 Datum: 1983 Projection: UTM Zone 11
 Units: meters

LOCATION NOTICE FOR LODE MINING CLAIM

NOTICE IS HEREBY GIVEN that the BUL 56 lode mining claim has been located by Marco Montecinos, Steve Hodges and Jimmy Hodges. Whose current mailing address is 305 Valparaiso Ct., Sparks, Nevada, 89441. The general course of this claim is North to South and it is situated in Mohave County, Arizona.


This claim is 1500 feet in length and 600 feet in width. The claim area is approximately 20 acres. This claim runs from the location monument on which this location notice is posted approximately 20 feet in a Northerly direction to the North end line center and 1480 feet in a Southerly direction to the South end line center. The monuments are upright posts securely fixed and projecting at least four feet above the ground. This claim is marked by six monuments; one at each corner, and one at the center of each end line of the claim. The location monument on which this notice is posted is situated within Section 2 Township 21 North, Range 21 West, Gila Salt River Base and Meridian, Arizona and the claim includes portions of the following quarter section(s):

<u>¼</u>	<u>Section</u>	<u>Township</u>	<u>Range</u>	<u>Meridian</u>
<u>NW</u>	<u>2</u>	<u>21 North</u>	<u>21 West</u>	<u>GSRB&M</u>
				<u>GSRB&M</u>
				<u>GSRB&M</u>
				<u>GSRB&M</u>

The locality of this claim with reference to some natural object or permanent monument is as follows: the NW corner of this claim is approximately 4261 feet North and 333 feet East of the NE corner of Section 10, Township 21 North, Range 21 West, Mohave County, Arizona. The above information is shown on the attached map.

POSTED on the ground this September 19, 2017.

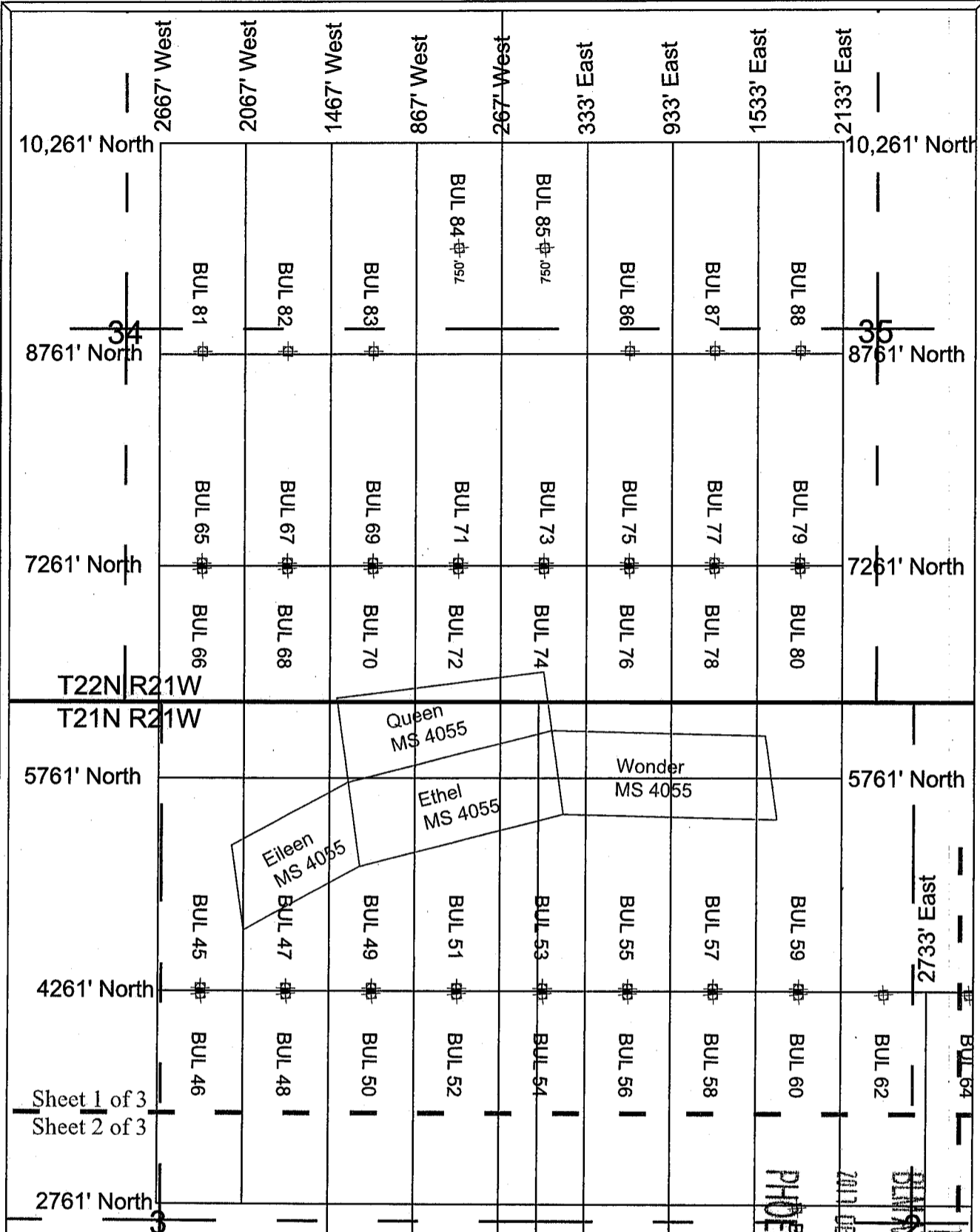
LOCATORS: Marco Montecinos
Steve Hodges
Jimmy Hodges

BY:  DATE: November 30, 2017
Marco Montecinos, and as Agent for Steve Hodges and Jimmy Hodges

RECEIVED
 BLM AZ STATE OFFICE
 2017 DEC - 7 A 11:58
 PHOENIX, ARIZONA

AHC448056

AMC448056

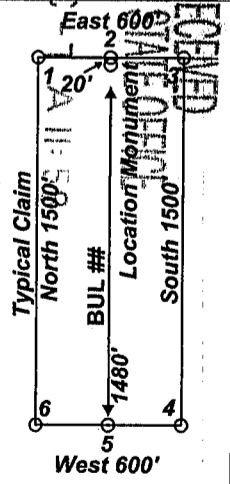
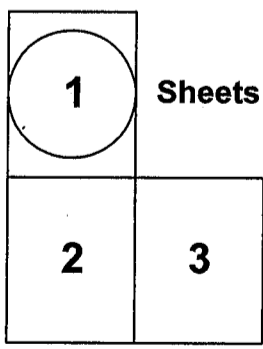
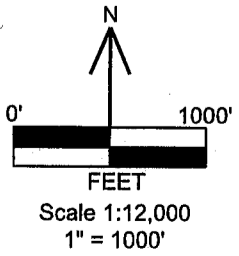


BUL Lode Claims
 BUL 1-60, 62, 64-88 were located on September 19, 2017 in
 Township 21 North Range 21 West,
 Sections 2-3 & 10-12 and
 Township 22 North Range 21 West,
 Sections 34-35, Mohave County, Arizona, G.&S.R.M.

Note 1: Location Monuments are set 20' from claim end lines unless noted otherwise. All location and corner monuments are 2" X 2" X 5' wooden posts with scribed metal tags. All claims are 600' by 1500' unless noted otherwise.

Note 2: Distances are measured from the North East Corner of Section 10, T21N, R21W to the North West Corner of the claims.

Locators:
 Marco Montecinos
 Steve Hodges
 Jimmy Hodges
 305 Valparaiso Ct.
 Sparks, Nevada, 89441



Location Map of BUL 1-60, 62 and 64-88 Lode Claims
 Sheet 1 of 3
 BUL_1-88_claims_N83z11m.DWG
 November 30, 2017
 Drawn By: G.I.S. Land Services
 Datum: 1983 Projection: UTM Zone 11
 Units: meters

LOCATION NOTICE FOR LODE MINING CLAIM

NOTICE IS HEREBY GIVEN that the BUL 57 lode mining claim has been located by Marco Montecinos, Steve Hodges and Jimmy Hodges. Whose current mailing address is 305 Valparaiso Ct., Sparks, Nevada, 89441. The general course of this claim is North to South and it is situated in Mohave County, Arizona.

This claim is 1500 feet in length and 600 feet in width. The claim area is approximately 20 acres. This claim runs from the location monument on which this location notice is posted approximately 1480 feet in a Northerly direction to the North end line center and 20 feet in a Southerly direction to the South end line center. The monuments are upright posts securely fixed and projecting at least four feet above the ground. This claim is marked by six monuments; one at each corner, and one at the center of each end line of the claim. The location monument on which this notice is posted is situated within Section 2 Township 21 North, Range 21 West, Gila Salt River Base and Meridian, Arizona and the claim includes portions of the following quarter section(s):

<u>1/4</u>	<u>Section</u>	<u>Township</u>	<u>Range</u>	<u>Meridian</u>
<u>NW</u>	<u>2</u>	<u>21 North</u>	<u>21 West</u>	<u>GSRB&M</u>
				<u>GSRB&M</u>
				<u>GSRB&M</u>
				<u>GSRB&M</u>

The locality of this claim with reference to some natural object or permanent monument is as follows: the NW corner of this claim is approximately 5761 feet North and 933 feet East of the NE corner of Section 10, Township 21 North, Range 21 West, Mohave County, Arizona. The above information is shown on the attached map.

POSTED on the ground this September 19, 2017.

LOCATORS: Marco Montecinos
Steve Hodges
Jimmy Hodges

BY: 
Marco Montecinos, and as Agent for Steve Hodges and Jimmy Hodges

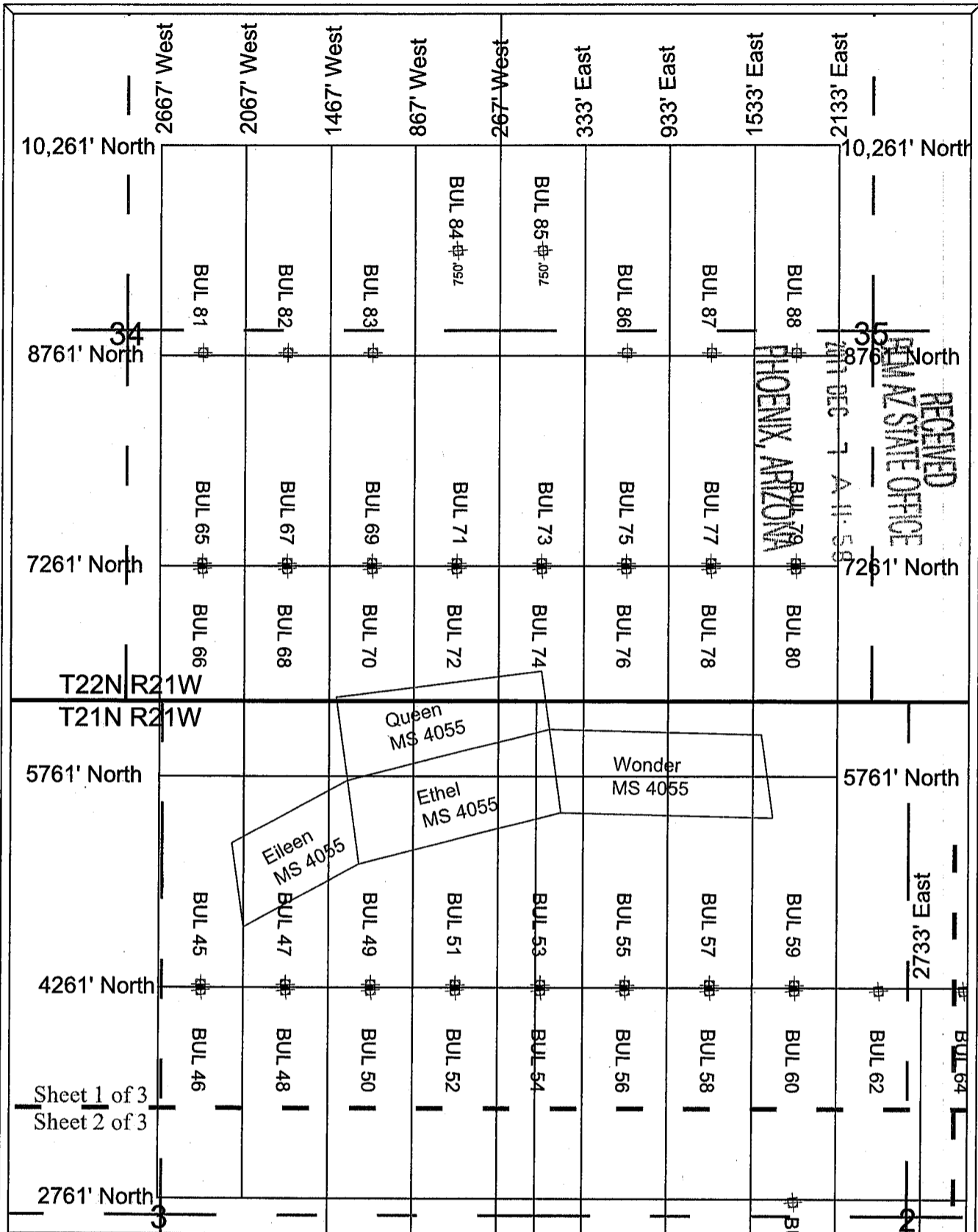
DATE: November 30, 2017

PHOENIX, ARIZONA

2017 DEC -7 A 11: 58

RECEIVED
BIAZ STATE OFFICE

AMC 448057

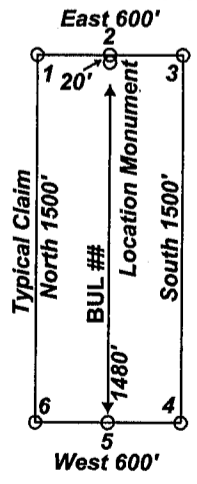
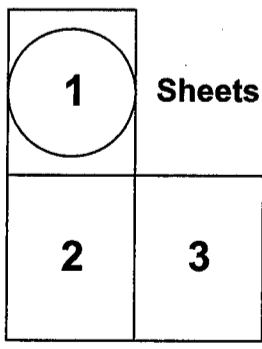
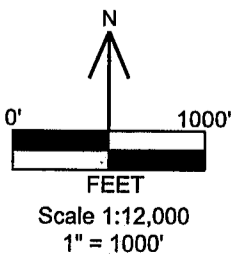


BUL Lode Claims
 BUL 1-60, 62, 64-88 were located on September 19, 2017 in
 Township 21 North Range 21 West,
 Sections 2-3 & 10-12 and
 Township 22 North Range 21 West,
 Sections 34-35, Mohave County, Arizona, G.&S.R.M.

Note 1: Location Monuments are set 20' from claim end lines unless noted otherwise. All location and corner monuments are 2" X 2" X 5' wooden posts with scribed metal tags. All claims are 600' by 1500' unless noted otherwise.

Note 2: Distances are measured from the North East Corner of Section 10, T21N, R21W to the North West Corner of the claims.

Locators:
 Marco Montecinos
 Steve Hodges
 Jimmy Hodges
 305 Valparaiso Ct.
 Sparks, Nevada, 89441



Location Map of BUL 1-60, 62 and 64-88 Lode Claims
 Sheet 1 of 3
 BUL_1-88_claims_N83z11m.DWG
 November 30, 2017
 Drawn By: G.I.S. Land Services
 Datum: 1983 Projection: UTM Zone 11
 Units: meters

RECEIVED
 ARIZONA STATE OFFICE
 PHOENIX, ARIZONA
 DEC 7 11:59 AM '17

ANC448057

LOCATION NOTICE FOR LODE MINING CLAIM

NOTICE IS HEREBY GIVEN that the BUL 58 lode mining claim has been located by Marco Montecinos, Steve Hodges and Jimmy Hodges. Whose current mailing address is 305 Valparaiso Ct., Sparks, Nevada, 89441. The general course of this claim is North to South and it is situated in Mohave County, Arizona.


This claim is 1500 feet in length and 600 feet in width. The claim area is approximately 20 acres. This claim runs from the location monument on which this location notice is posted approximately 20 feet in a Northerly direction to the North end line center and 1480 feet in a Southerly direction to the South end line center. The monuments are upright posts securely fixed and projecting at least four feet above the ground. This claim is marked by six monuments; one at each corner, and one at the center of each end line of the claim. The location monument on which this notice is posted is situated within Section 2 Township 21 North, Range 21 West, Gila Salt River Base and Meridian, Arizona and the claim includes portions of the following quarter section(s):

<u>1/4</u>	<u>Section</u>	<u>Township</u>	<u>Range</u>	<u>Meridian</u>
<u>NW</u>	<u>2</u>	<u>21 North</u>	<u>21 West</u>	<u>GSRB&M</u>
				<u>GSRB&M</u>
				<u>GSRB&M</u>
				<u>GSRB&M</u>

The locality of this claim with reference to some natural object or permanent monument is as follows: the NW corner of this claim is approximately 4261 feet North and 933 feet East of the NE corner of Section 10, Township 21 North, Range 21 West, Mohave County, Arizona. The above information is shown on the attached map.

POSTED on the ground this September 19, 2017.

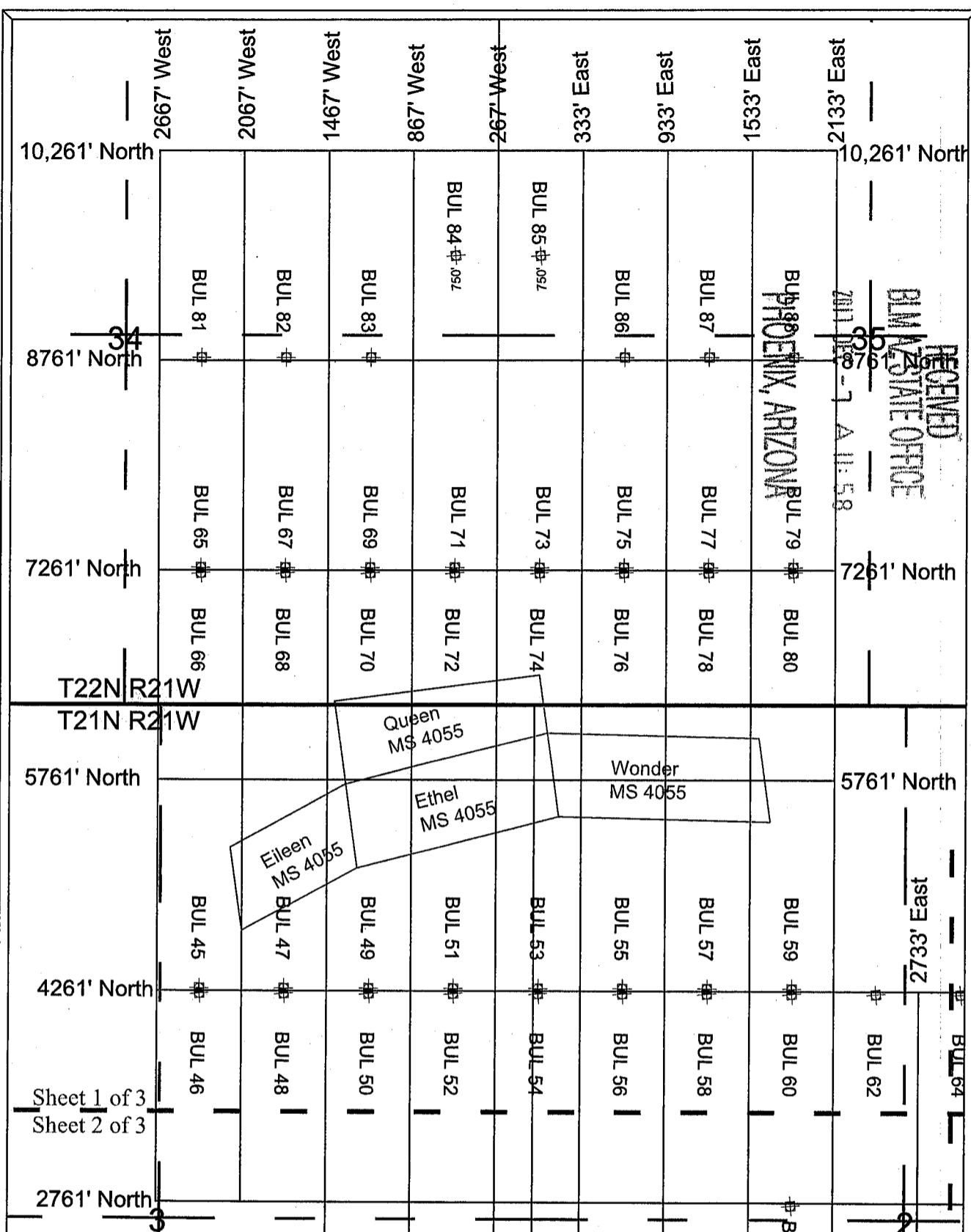
LOCATORS: Marco Montecinos
Steve Hodges
Jimmy Hodges

BY:  DATE: November 30, 2017
Marco Montecinos, and as Agent for Steve Hodges and Jimmy Hodges

RECEIVED
BIAZ STATE OFFICE
2017 DEC -7 A 11:58
PHOENIX, ARIZONA

AMC 448058

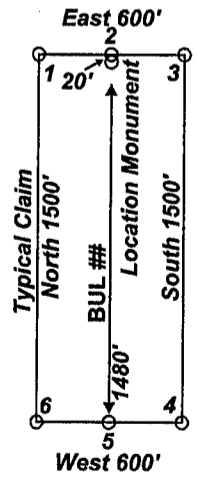
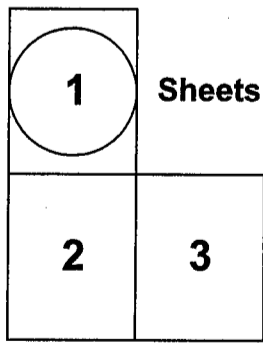
AMC448058



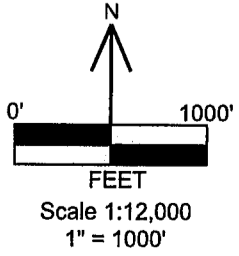
BUL Lode Claims
 BUL 1-60, 62, 64-88 were located on September 19, 2017 in
 Township 21 North Range 21 West,
 Sections 2-3 & 10-12 and
 Township 22 North Range 21 West,
 Sections 34-35, Mohave County, Arizona, G.&S.R.M.

Note 1: Location Monuments are set 20' from claim end lines unless noted otherwise. All location and corner monuments are 2" X 2" X 5' wooden posts with scribed metal tags. All claims are 600' by 1500' unless noted otherwise.

Note 2: Distances are measured from the North East Corner of Section 10, T21N, R21W to the North West Corner of the claims.



Locators:
 Marco Montecinos
 Steve Hodges
 Jimmy Hodges
 305 Valparaiso Ct.
 Sparks, Nevada, 89441



Location Map of BUL 1-60, 62 and 64-88 Lode Claims
 Sheet 1 of 3
 BUL_1-88_claims_N83z11m.DWG
 November 30, 2017
 Drawn By: G.I.S. Land Services
 Datum: 1983 Projection: UTM Zone 11
 Units: meters

LOCATION NOTICE FOR LODE MINING CLAIM

NOTICE IS HEREBY GIVEN that the BUL 59 lode mining claim has been located by Marco Montecinos, Steve Hodges and Jimmy Hodges. Whose current mailing address is 305 Valparaiso Ct., Sparks, Nevada, 89441. The general course of this claim is North to South and it is situated in Mohave County, Arizona.


This claim is 1500 feet in length and 600 feet in width. The claim area is approximately 20 acres. This claim runs from the location monument on which this location notice is posted approximately 1480 feet in a Northerly direction to the North end line center and 20 feet in a Southerly direction to the South end line center. The monuments are upright posts securely fixed and projecting at least four feet above the ground. This claim is marked by six monuments; one at each corner, and one at the center of each end line of the claim. The location monument on which this notice is posted is situated within Section 2 Township 21 North, Range 21 West, Gila Salt River Base and Meridian, Arizona and the claim includes portions of the following quarter section(s):

<u>1/4</u>	<u>Section</u>	<u>Township</u>	<u>Range</u>	<u>Meridian</u>
<u>NW</u>	<u>2</u>	<u>21 North</u>	<u>21 West</u>	<u>GSRB&M</u>
				<u>GSRB&M</u>
				<u>GSRB&M</u>
				<u>GSRB&M</u>

The locality of this claim with reference to some natural object or permanent monument is as follows: the NW corner of this claim is approximately 5761 feet North and 1533 feet East of the NE corner of Section 10, Township 21 North, Range 21 West, Mohave County, Arizona. The above information is shown on the attached map.

POSTED on the ground this September 19, 2017.

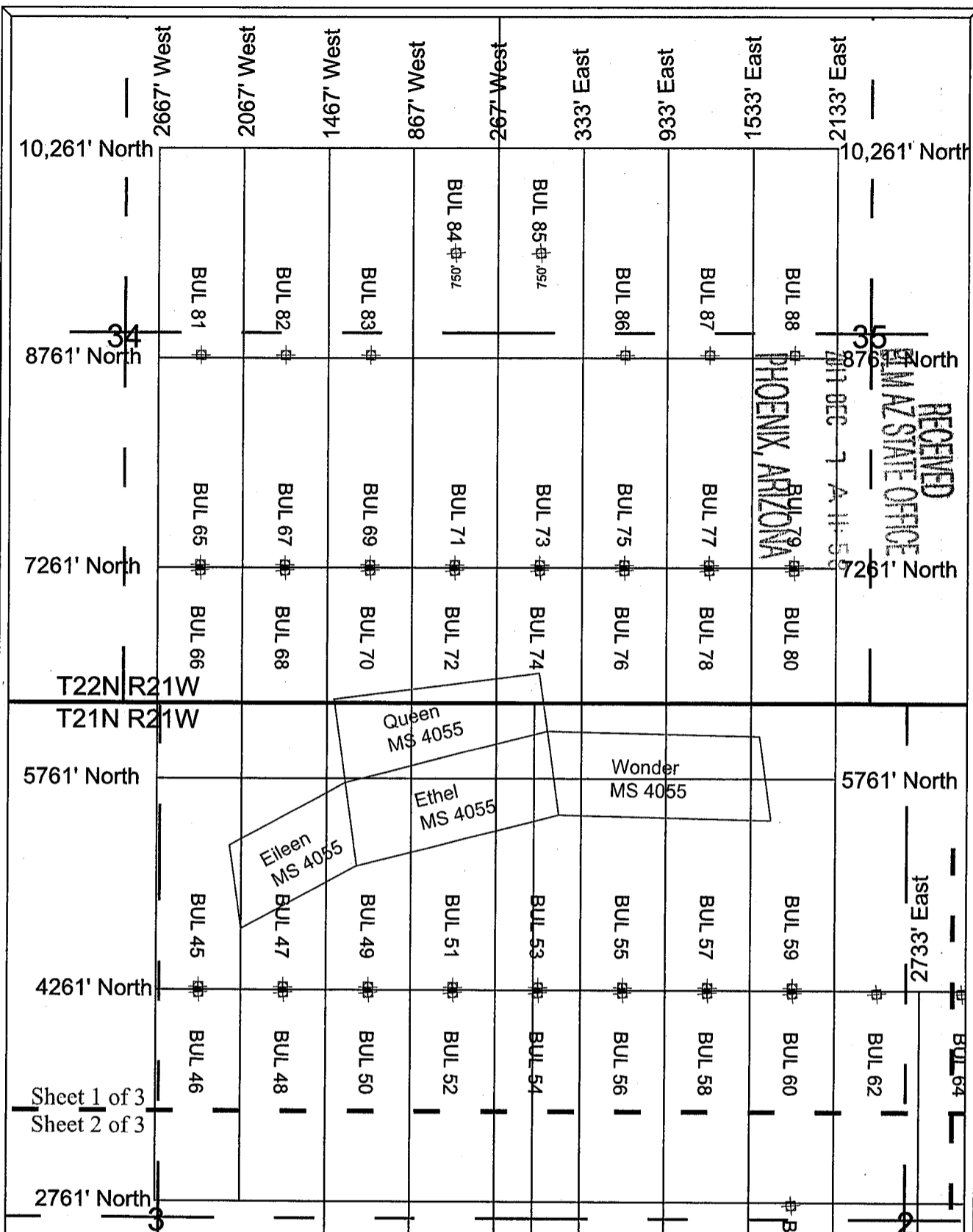
LOCATORS: Marco Montecinos
Steve Hodges
Jimmy Hodges

BY:  DATE: November 30, 2017
Marco Montecinos, and as Agent for Steve Hodges and Jimmy Hodges

RECEIVED
 BLM AZ STATE OFFICE
 2017 DEC - 7 A 11:58
 PHOENIX, ARIZONA

AMC 448059

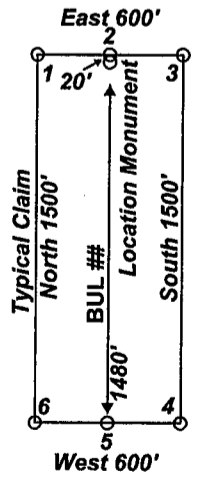
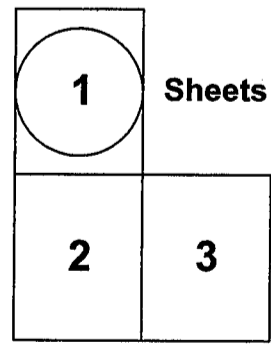
AMC 448059



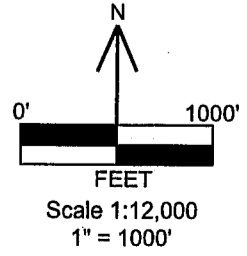
BUL Lode Claims
 BUL 1-60, 62, 64-88 were located on September 19, 2017 in Township 21 North Range 21 West, Sections 2-3 & 10-12 and Township 22 North Range 21 West, Sections 34-35, Mohave County, Arizona, G.&S.R.M.

Note 1: Location Monuments are set 20' from claim end lines unless noted otherwise. All location and corner monuments are 2" X 2" X 5' wooden posts with scribed metal tags. All claims are 600' by 1500' unless noted otherwise.

Note 2: Distances are measured from the North East Corner of Section 10, T21N, R21W to the North West Corner of the claims.



Locators:
 Marco Montecinos
 Steve Hodges
 Jimmy Hodges
 305 Valparaiso Ct.
 Sparks, Nevada, 89441



Location Map of BUL 1-60, 62 and 64-88 Lode Claims
 Sheet 1 of 3
 BUL_1-88_claims_N83z11m.DWG
 November 30, 2017
 Drawn By: G.I.S. Land Services
 Datum: 1983 Projection: UTM Zone 11
 Units: meters

LOCATION NOTICE FOR LODE MINING CLAIM

NOTICE IS HEREBY GIVEN that the BUL 60 lode mining claim has been located by Marco Montecinos, Steve Hodges and Jimmy Hodges. Whose current mailing address is 305 Valparaiso Ct., Sparks, Nevada, 89441. The general course of this claim is North to South and it is situated in Mohave County, Arizona.


This claim is 1500 feet in length and 600 feet in width. The claim area is approximately 20 acres. This claim runs from the location monument on which this location notice is posted approximately 20 feet in a Northerly direction to the North end line center and 1480 feet in a Southerly direction to the South end line center. The monuments are upright posts securely fixed and projecting at least four feet above the ground. This claim is marked by six monuments; one at each corner, and one at the center of each end line of the claim. The location monument on which this notice is posted is situated within Section 2 Township 21 North, Range 21 West, Gila Salt River Base and Meridian, Arizona and the claim includes portions of the following quarter section(s):

<u>1/4</u>	<u>Section</u>	<u>Township</u>	<u>Range</u>	<u>Meridian</u>
<u>NW</u>	<u>2</u>	<u>21 North</u>	<u>21 West</u>	<u>GSRB&M</u>
				<u>GSRB&M</u>
				<u>GSRB&M</u>
				<u>GSRB&M</u>

The locality of this claim with reference to some natural object or permanent monument is as follows: the NW corner of this claim is approximately 4261 feet North and 1533 feet East of the NE corner of Section 10, Township 21 North, Range 21 West, Mohave County, Arizona. The above information is shown on the attached map.

POSTED on the ground this September 19, 2017.

LOCATORS: Marco Montecinos
Steve Hodges
Jimmy Hodges

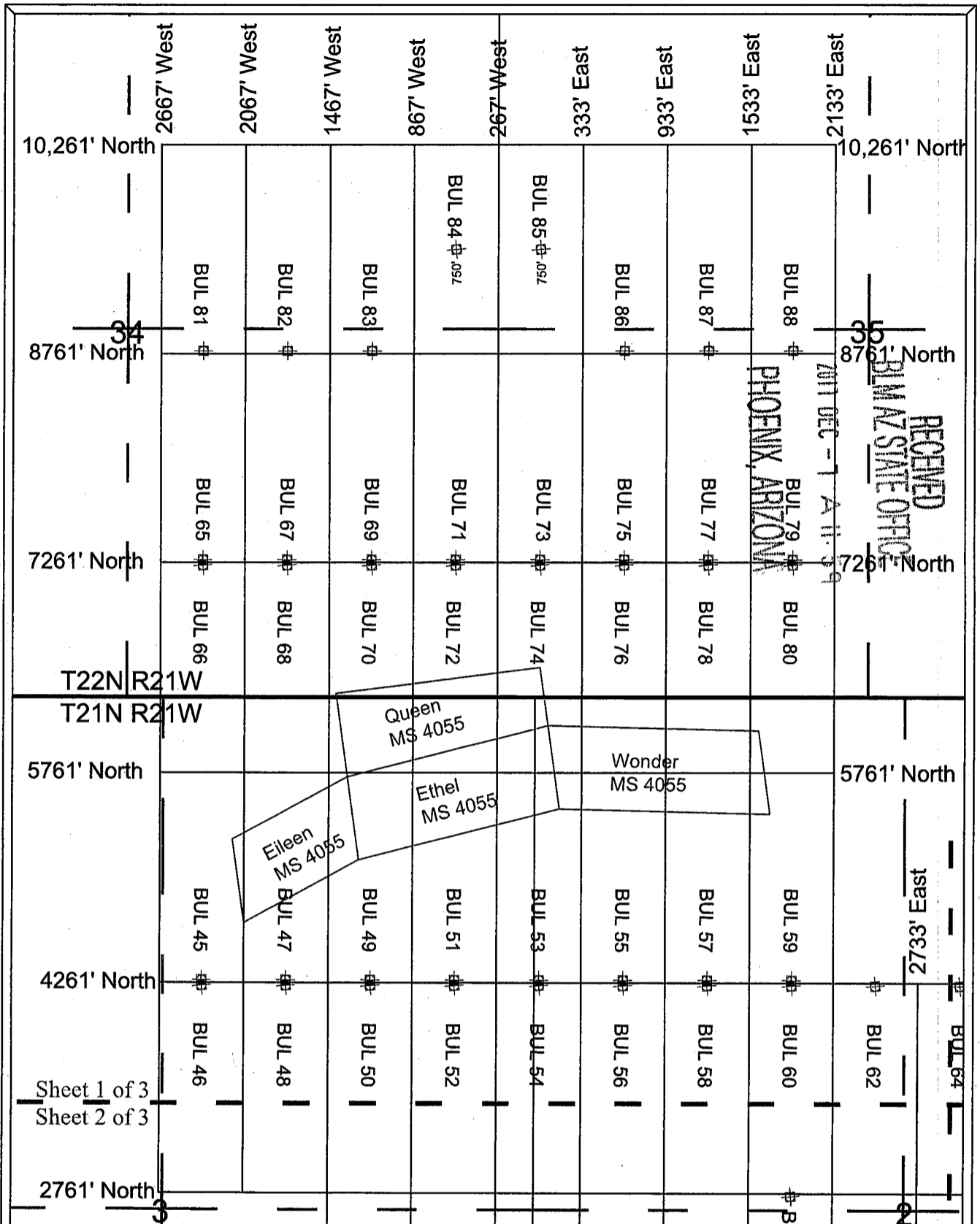
BY:  DATE: November 30, 2017
Marco Montecinos, and as Agent for Steve Hodges and Jimmy Hodges

PHOENIX, ARIZONA

2017 DEC - 7 A 11: 59

RECEIVED
BLM AZ STATE OFFICE


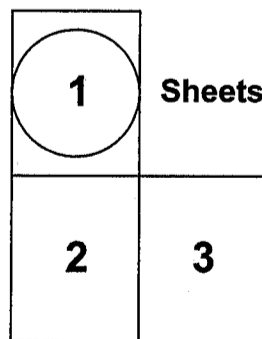
AMC 448060



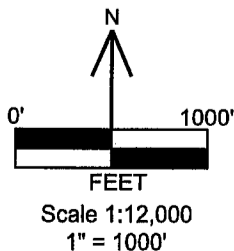
BUL Lode Claims
 BUL 1-60, 62, 64-88 were located on September 19, 2017 in
 Township 21 North Range 21 West,
 Sections 2-3 & 10-12 and
 Township 22 North Range 21 West,
 Sections 34-35, Mohave County, Arizona, G.&S.R.M.

Note 1: Location Monuments are set 20' from claim end lines unless noted otherwise. All location and corner monuments are 2" X 2" X 5' wooden posts with scribed metal tags. All claims are 600' by 1500' unless noted otherwise.

Note 2: Distances are measured from the North East Corner of Section 10, T21N, R21W to the North West Corner of the claims.



Locators:
 Marco Montecinos
 Steve Hodges
 Jimmy Hodges
 305 Valparaiso Ct.
 Sparks, Nevada, 89441



**Location Map of BUL 1-60, 62 and 64-88
 Lode Claims
 Sheet 1 of 3
 BUL_1-88_claims_N83z11m.DWG
 November 30, 2017**

**Drawn By: G.I.S. Land Services
 Datum: 1983 Projection: UTM Zone 11
 Units: meters**

LOCATION NOTICE FOR LODE MINING CLAIM

NOTICE IS HEREBY GIVEN that the BUL 62 lode mining claim has been located by Marco Montecinos, Steve Hodges and Jimmy Hodges. Whose current mailing address is 305 Valparaiso Ct., Sparks, Nevada, 89441. The general course of this claim is North to South and it is situated in Mohave County, Arizona.


This claim is 1500 feet in length and 600 feet in width. The claim area is approximately 20 acres. This claim runs from the location monument on which this location notice is posted approximately 20 feet in a Northerly direction to the North end line center and 1480 feet in a Southerly direction to the South end line center. The monuments are upright posts securely fixed and projecting at least four feet above the ground. This claim is marked by six monuments; one at each corner, and one at the center of each end line of the claim. The location monument on which this notice is posted is situated within Section 2 Township 21 North, Range 21 West, Gila Salt River Base and Meridian, Arizona and the claim includes portions of the following quarter section(s):

<u>¼</u>	<u>Section</u>	<u>Township</u>	<u>Range</u>	<u>Meridian</u>
<u>NE</u>	<u>2</u>	<u>21 North</u>	<u>21 West</u>	<u>GSRB&M</u>
<u>NW</u>	<u>2</u>	<u>21 North</u>	<u>21 West</u>	<u>GSRB&M</u>
				<u>GSRB&M</u>
				<u>GSRB&M</u>

The locality of this claim with reference to some natural object or permanent monument is as follows: the NW corner of this claim is approximately 4261 feet North and 2133 feet East of the NE corner of Section 10, Township 21 North, Range 21 West, Mohave County, Arizona. The above information is shown on the attached map.

POSTED on the ground this September 19, 2017.

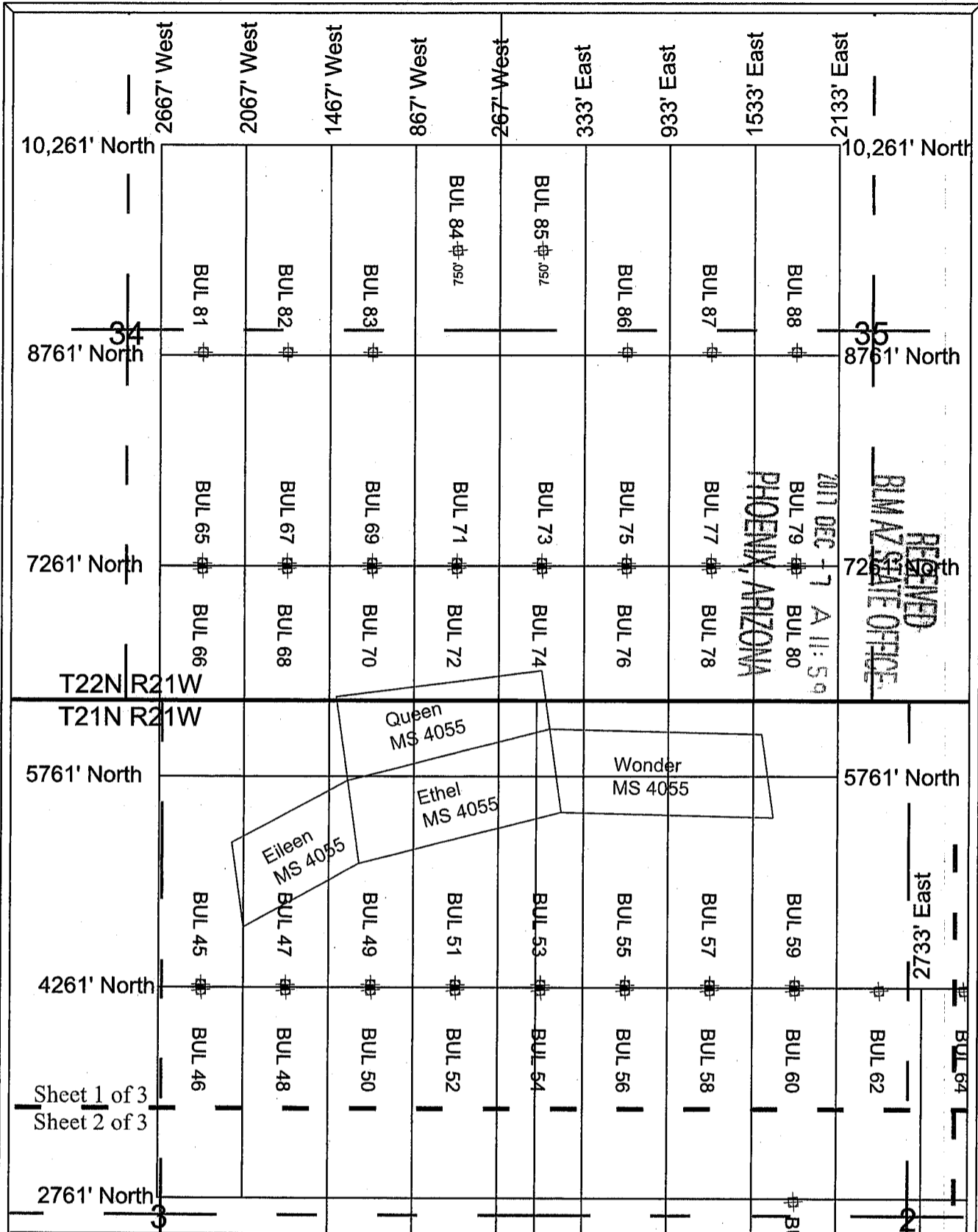
LOCATORS: Marco Montecinos
Steve Hodges
Jimmy Hodges

BY: 
Marco Montecinos, and as Agent for Steve Hodges and Jimmy Hodges

DATE: November 30, 2017

RECEIVED
 BLM AZ STATE OFFICE
 2017 DEC -7 A 11:59
 PHOENIX, ARIZONA

AMC 448061

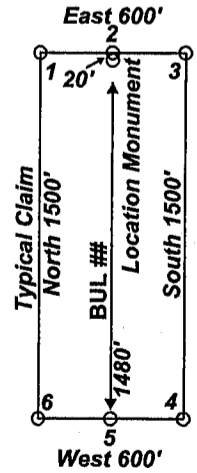
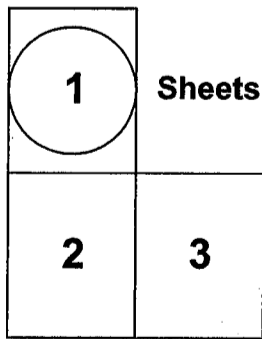
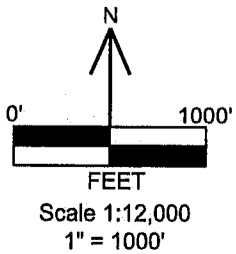


BUL Lode Claims
 BUL 1-60, 62, 64-88 were located on September 19, 2017 in
 Township 21 North Range 21 West,
 Sections 2-3 & 10-12 and
 Township 22 North Range 21 West,
 Sections 34-35, Mohave County, Arizona, G.&S.R.M.

Note 1: Location Monuments are set 20' from claim end lines unless noted otherwise. All location and corner monuments are 2" X 2" X 5' wooden posts with scribed metal tags. All claims are 600' by 1500' unless noted otherwise.

Note 2: Distances are measured from the North East Corner of Section 10, T21N, R21W to the North West Corner of the claims.

Locators:
 Marco Montecinos
 Steve Hodges
 Jimmy Hodges
 305 Valparaiso Ct.
 Sparks, Nevada, 89441



Location Map of BUL 1-60, 62 and 64-88 Lode Claims
 Sheet 1 of 3
 BUL_1-88_claims_N83z11m.DWG
 November 30, 2017
 Drawn By: G.I.S. Land Services
 Datum: 1983 Projection: UTM Zone 11
 Units: meters

AN0448061

LOCATION NOTICE FOR LODE MINING CLAIM

NOTICE IS HEREBY GIVEN that the BUL 64 lode mining claim has been located by Marco Montecinos, Steve Hodges and Jimmy Hodges. Whose current mailing address is 305 Valparaiso Ct., Sparks, Nevada, 89441. The general course of this claim is North to South and it is situated in Mohave County, Arizona.


This claim is 1500 feet in length and 600 feet in width. The claim area is approximately 20 acres. This claim runs from the location monument on which this location notice is posted approximately 20 feet in a Northerly direction to the North end line center and 1480 feet in a Southerly direction to the South end line center. The monuments are upright posts securely fixed and projecting at least four feet above the ground. This claim is marked by six monuments; one at each corner, and one at the center of each end line of the claim. The location monument on which this notice is posted is situated within Section 2 Township 21 North, Range 21 West, Gila Salt River Base and Meridian, Arizona and the claim includes portions of the following quarter section(s):

<u>1/4</u>	<u>Section</u>	<u>Township</u>	<u>Range</u>	<u>Meridian</u>
<u>NE</u>	<u>2</u>	<u>21 North</u>	<u>21 West</u>	<u>GSRB&M</u>
				<u>GSRB&M</u>
				<u>GSRB&M</u>
				<u>GSRB&M</u>

The locality of this claim with reference to some natural object or permanent monument is as follows: the NW corner of this claim is approximately 4261 feet North and 2733 feet East of the NE corner of Section 10, Township 21 North, Range 21 West, Mohave County, Arizona. The above information is shown on the attached map.

POSTED on the ground this September 19, 2017.

LOCATORS: Marco Montecinos
Steve Hodges
Jimmy Hodges

BY: 

DATE: November 30, 2017

Marco Montecinos, and as Agent for Steve Hodges and Jimmy Hodges

PHOENIX, ARIZONA

2017 DEC - 7 A 11: 59

RECEIVED
BLM AZ STATE OFFICE

AMC448062

AMC448062

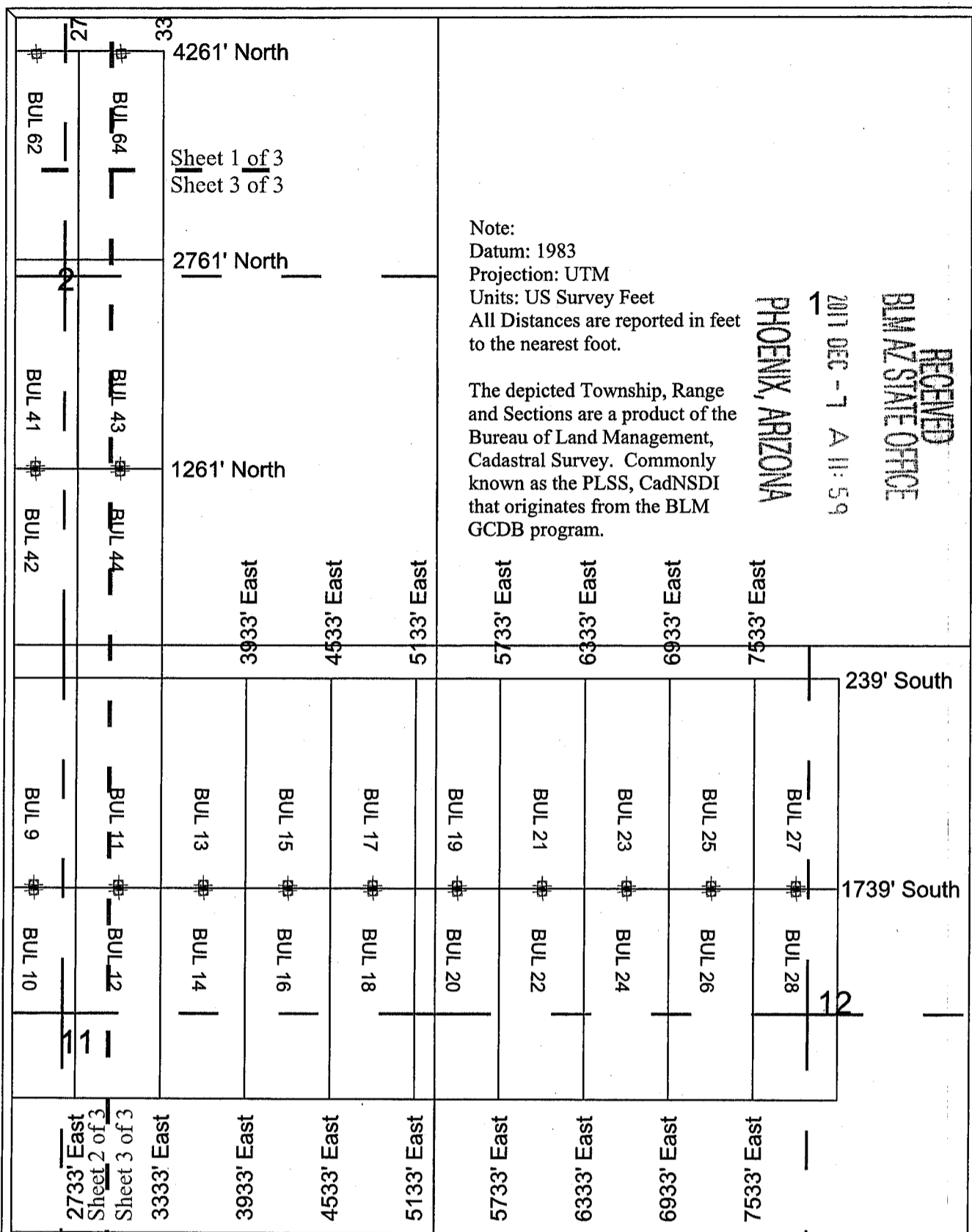
RECEIVED
BLM AZ STATE OFFICE

2017 DEC -7 A 11:59

PHOENIX, ARIZONA

Note:
Datum: 1983
Projection: UTM
Units: US Survey Feet
All Distances are reported in feet to the nearest foot.

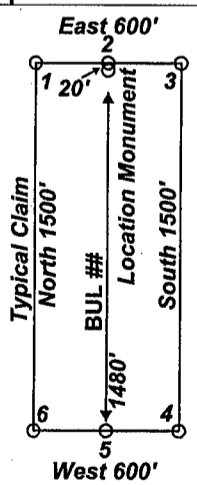
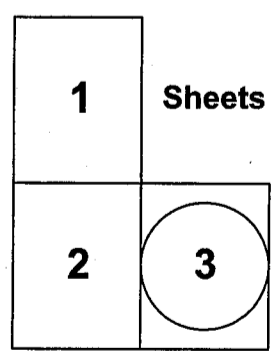
The depicted Township, Range and Sections are a product of the Bureau of Land Management, Cadastral Survey. Commonly known as the PLSS, CadNSDI that originates from the BLM GCDB program.



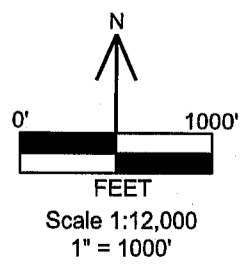
BUL Lode Claims
BUL 1-60, 62, 64-88 were located on September 19, 2017 in Township 21 North Range 21 West, Sections 2-3 & 10-12 and Township 22 North Range 21 West, Sections 34-35, Mohave County, Arizona, G.&S.R.M.

Note 1: Location Monuments are set 20' from claim end lines unless noted otherwise. All location and corner monuments are 2" X 2" X 5' wooden posts with scribed metal tags. All claims are 600' by 1500' unless noted otherwise.

Note 2: Distances are measured from the North East Corner of Section 10, T21N, R21W to the North West Corner of the claims.



Locators:
Marco Montecinos
Steve Hodges
Jimmy Hodges
305 Valparaiso Ct.
Sparks, Nevada, 89441



Location Map of BUL 1-60, 62 and 64-88 Lode Claims
Sheet 3 of 3
BUL_1-88_claims_N83z11m.DWG
November 30, 2017

Drawn By: G.I.S. Land Services
Datum: 1983 Projection: UTM Zone 11
Units: meters

LOCATION NOTICE FOR LODE MINING CLAIM

NOTICE IS HEREBY GIVEN that the BUL 65 lode mining claim has been located by Marco Montecinos, Steve Hodges and Jimmy Hodges. Whose current mailing address is 305 Valparaiso Ct., Sparks, Nevada, 89441. The general course of this claim is North to South and it is situated in Mohave County, Arizona.

This claim is 1500 feet in length and 600 feet in width. The claim area is approximately 20 acres. This claim runs from the location monument on which this location notice is posted approximately 1480 feet in a Northerly direction to the North end line center and 20 feet in a Southerly direction to the South end line center. The monuments are upright posts securely fixed and projecting at least four feet above the ground. This claim is marked by six monuments; one at each corner, and one at the center of each end line of the claim. The location monument on which this notice is posted is situated within Section 34 Township 22 North, Range 21 West, Gila Salt River Base and Meridian, Arizona and the claim includes portions of the following quarter section(s):

<u>1/4</u>	<u>Section</u>	<u>Township</u>	<u>Range</u>	<u>Meridian</u>
<u>SE</u>	<u>34</u>	<u>22 North</u>	<u>21 West</u>	<u>GSRB&M</u>
				<u>GSRB&M</u>
				<u>GSRB&M</u>
				<u>GSRB&M</u>

The locality of this claim with reference to some natural object or permanent monument is as follows: the NW corner of this claim is approximately 8761 feet North and 2667 feet West of the NE corner of Section 10, Township 21 North, Range 21 West, Mohave County, Arizona. The above information is shown on the attached map.

POSTED on the ground this September 19, 2017.

LOCATORS: Marco Montecinos
Steve Hodges
Jimmy Hodges

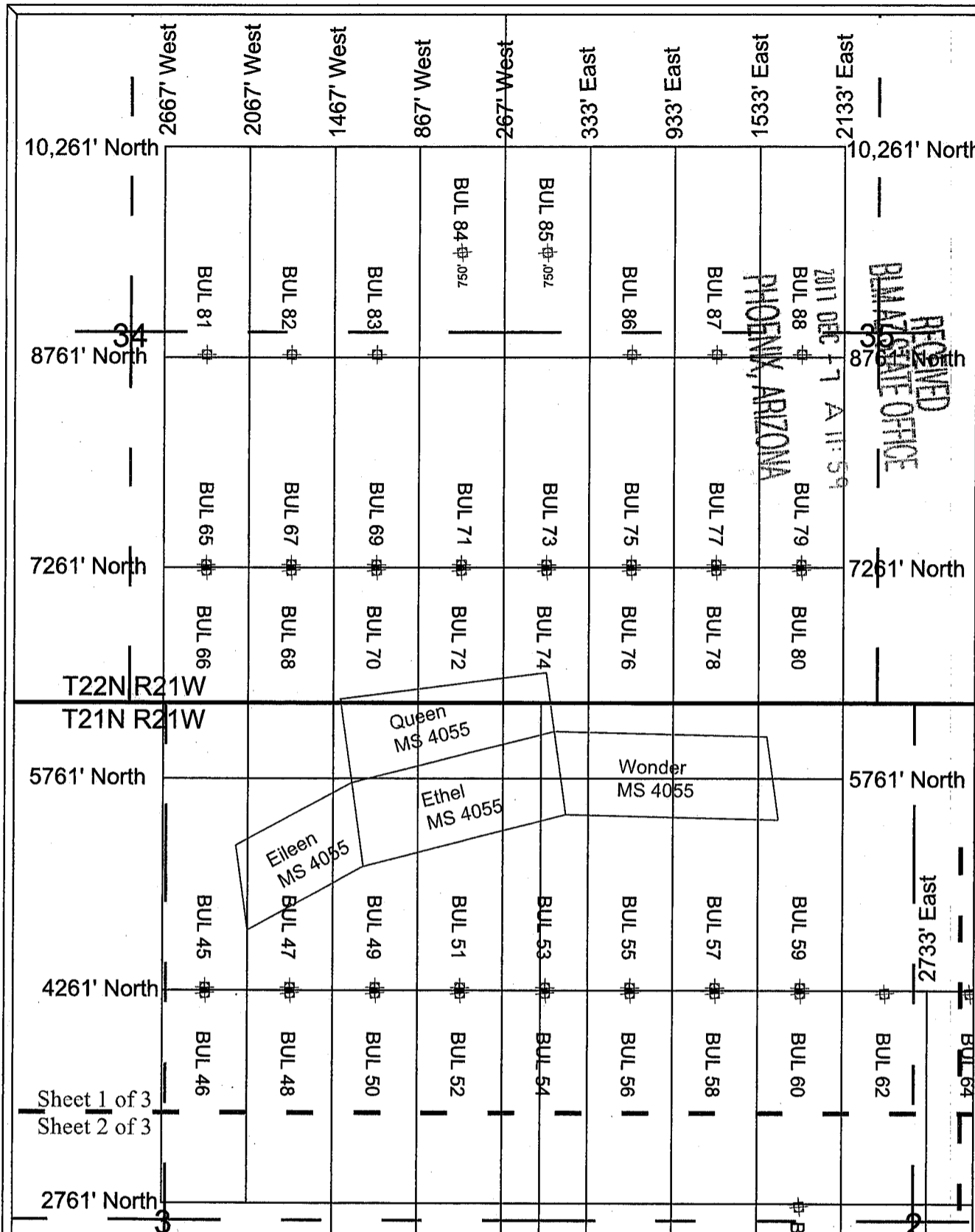
BY: 
Marco Montecinos, and as Agent for Steve Hodges and Jimmy Hodges

DATE: November 30, 2017

RECEIVED
 BLM AZ STATE OFFICE
 2017 DEC - 7 11:59
 PHOENIX, ARIZONA

AMC 448063

AMC448063

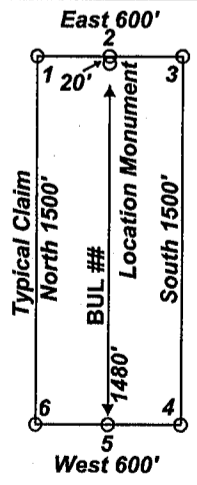
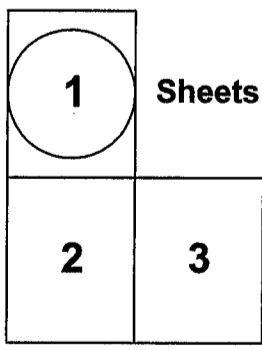
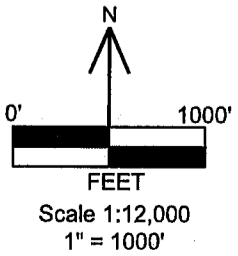


BUL Lode Claims
 BUL 1-60, 62, 64-88 were located on September 19, 2017 in Township 21 North Range 21 West, Sections 2-3 & 10-12 and Township 22 North Range 21 West, Sections 34-35, Mohave County, Arizona, G.&S.R.M.

Note 1: Location Monuments are set 20' from claim end lines unless noted otherwise. All location and corner monuments are 2" X 2" X 5' wooden posts with scribed metal tags. All claims are 600' by 1500' unless noted otherwise.

Note 2: Distances are measured from the North East Corner of Section 10, T21N, R21W to the North West Corner of the claims.

Locators:
 Marco Montecinos
 Steve Hodges
 Jimmy Hodges
 305 Valparaiso Ct.
 Sparks, Nevada, 89441



Location Map of BUL 1-60, 62 and 64-88 Lode Claims
 Sheet 1 of 3
 BUL_1-88_claims_N83z11m.DWG
 November 30, 2017
 Drawn By: G.I.S. Land Services
 Datum: 1983 Projection: UTM Zone 11
 Units: meters

RECEIVED
 BLM AZ STATE OFFICE
 2017 DEC 17 A 11:59
 PHOENIX, ARIZONA

Sheet 1 of 3
 Sheet 2 of 3

LOCATION NOTICE FOR LODE MINING CLAIM

NOTICE IS HEREBY GIVEN that the BUL 66 lode mining claim has been located by Marco Montecinos, Steve Hodges and Jimmy Hodges. Whose current mailing address is 305 Valparaiso Ct., Sparks, Nevada, 89441. The general course of this claim is North to South and it is situated in Mohave County, Arizona.


This claim is 1500 feet in length and 600 feet in width. The claim area is approximately 20 acres. This claim runs from the location monument on which this location notice is posted approximately 20 feet in a Northerly direction to the North end line center and 1480 feet in a Southerly direction to the South end line center. The monuments are upright posts securely fixed and projecting at least four feet above the ground. This claim is marked by six monuments; one at each corner, and one at the center of each end line of the claim. The location monument on which this notice is posted is situated within Section 34 Township 22 North, Range 21 West, Gila Salt River Base and Meridian, Arizona and the claim includes portions of the following quarter section(s):

<u>¼</u>	<u>Section</u>	<u>Township</u>	<u>Range</u>	<u>Meridian</u>
<u>NE</u>	<u>3</u>	<u>21 North</u>	<u>21 West</u>	<u>GSRB&M</u>
<u>NW</u>	<u>3</u>	<u>21 North</u>	<u>21 West</u>	<u>GSRB&M</u>
<u>SE</u>	<u>34</u>	<u>22 North</u>	<u>21 West</u>	<u>GSRB&M</u>

The locality of this claim with reference to some natural object or permanent monument is as follows: the NW corner of this claim is approximately 7261 feet North and 2667 feet West of the NE corner of Section 10, Township 21 North, Range 21 West, Mohave County, Arizona. The above information is shown on the attached map.

POSTED on the ground this September 19, 2017.

LOCATORS: Marco Montecinos
Steve Hodges
Jimmy Hodges

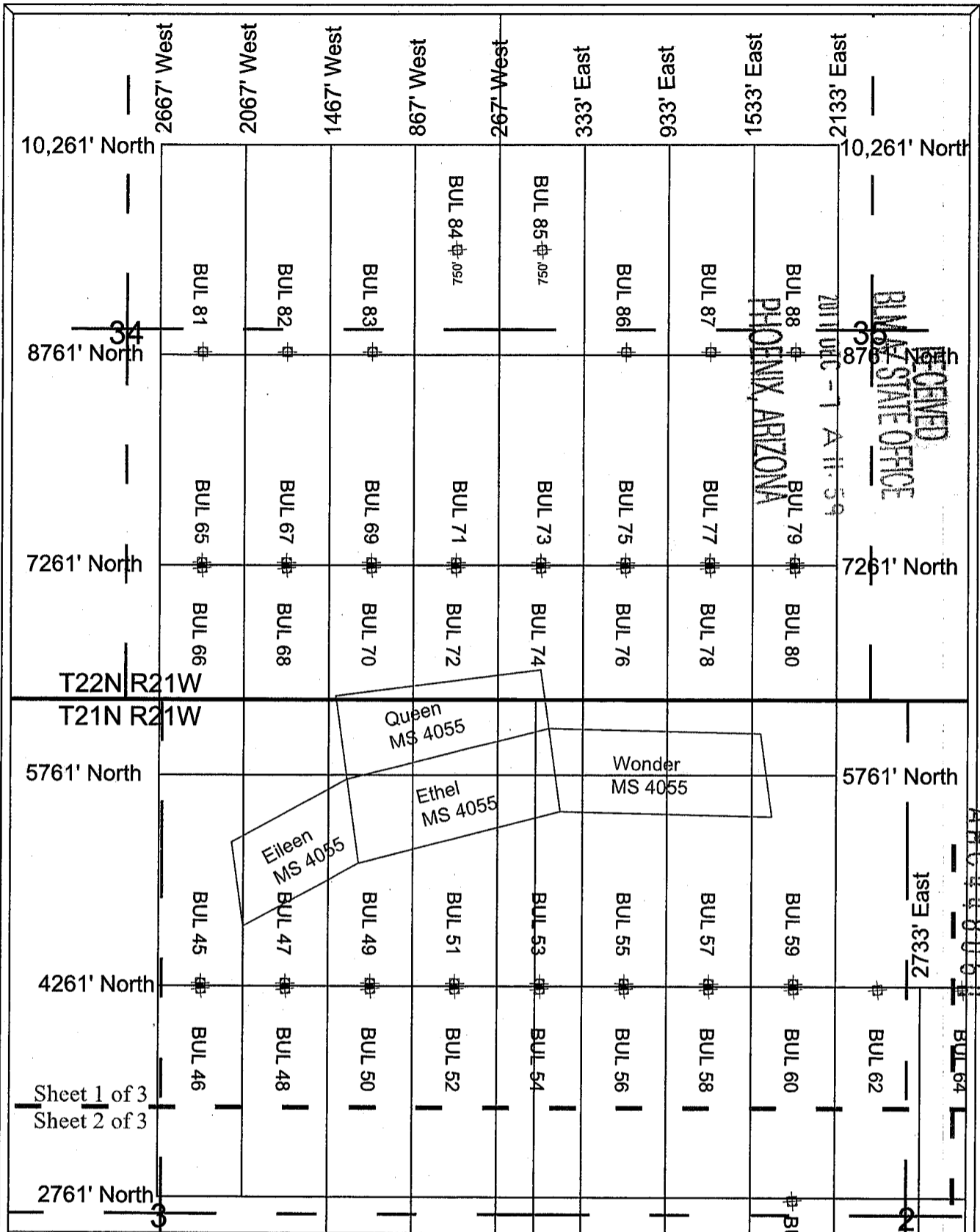
BY:  . DATE: November 30, 2017
Marco Montecinos, and as Agent for Steve Hodges and Jimmy Hodges

PHOENIX, ARIZONA

2017 DEC -7 A 11: 59

RECEIVED
BIAZ STATE OFFICE

AMC 448064

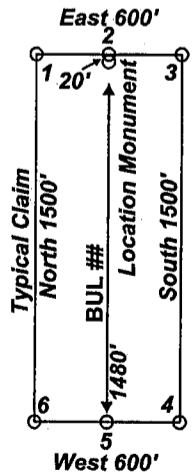
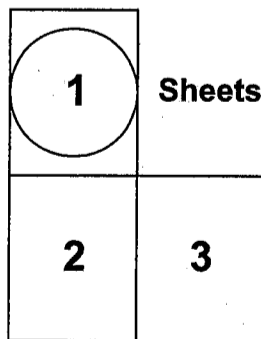
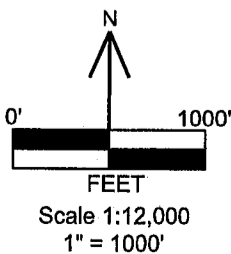


BUL Lode Claims
 BUL 1-60, 62, 64-88 were located on September 19, 2017 in
 Township 21 North Range 21 West,
 Sections 2-3 & 10-12 and
 Township 22 North Range 21 West,
 Sections 34-35, Mohave County, Arizona, G.&S.R.M.

Note 1: Location Monuments are set 20' from claim end lines unless noted otherwise. All location and corner monuments are 2" X 2" X 5' wooden posts with scribed metal tags. All claims are 600' by 1500' unless noted otherwise.

Note 2: Distances are measured from the North East Corner of Section 10, T21N, R21W to the North West Corner of the claims.

Locators:
 Marco Montecinos
 Steve Hodges
 Jimmy Hodges
 305 Valparaiso Ct.
 Sparks, Nevada, 89441



Location Map of BUL 1-60, 62 and 64-88
 Lode Claims
 Sheet 1 of 3
 BUL_1-88_claims_N83z11m.DWG
 November 30, 2017

Drawn By: G.I.S. Land Services
 Datum: 1983 Projection: UTM Zone 11
 Units: meters

AMC 44806

LOCATION NOTICE FOR LODE MINING CLAIM

NOTICE IS HEREBY GIVEN that the BUL 67 lode mining claim has been located by Marco Montecinos, Steve Hodges and Jimmy Hodges. Whose current mailing address is 305 Valparaiso Ct., Sparks, Nevada, 89441. The general course of this claim is North to South and it is situated in Mohave County, Arizona.


This claim is 1500 feet in length and 600 feet in width. The claim area is approximately 20 acres. This claim runs from the location monument on which this location notice is posted approximately 1480 feet in a Northerly direction to the North end line center and 20 feet in a Southerly direction to the South end line center. The monuments are upright posts securely fixed and projecting at least four feet above the ground. This claim is marked by six monuments; one at each corner, and one at the center of each end line of the claim. The location monument on which this notice is posted is situated within Section 34 Township 22 North, Range 21 West, Gila Salt River Base and Meridian, Arizona and the claim includes portions of the following quarter section(s):

<u>1/4</u>	<u>Section</u>	<u>Township</u>	<u>Range</u>	<u>Meridian</u>
<u>SE</u>	<u>34</u>	<u>22 North</u>	<u>21 West</u>	<u>GSRB&M</u>
				<u>GSRB&M</u>
				<u>GSRB&M</u>
				<u>GSRB&M</u>

The locality of this claim with reference to some natural object or permanent monument is as follows: the NW corner of this claim is approximately 8761 feet North and 2067 feet West of the NE corner of Section 10, Township 21 North, Range 21 West, Mohave County, Arizona. The above information is shown on the attached map.

POSTED on the ground this September 19, 2017.

LOCATORS: Marco Montecinos
Steve Hodges
Jimmy Hodges

BY: 
Marco Montecinos, and as Agent for Steve Hodges and Jimmy Hodges

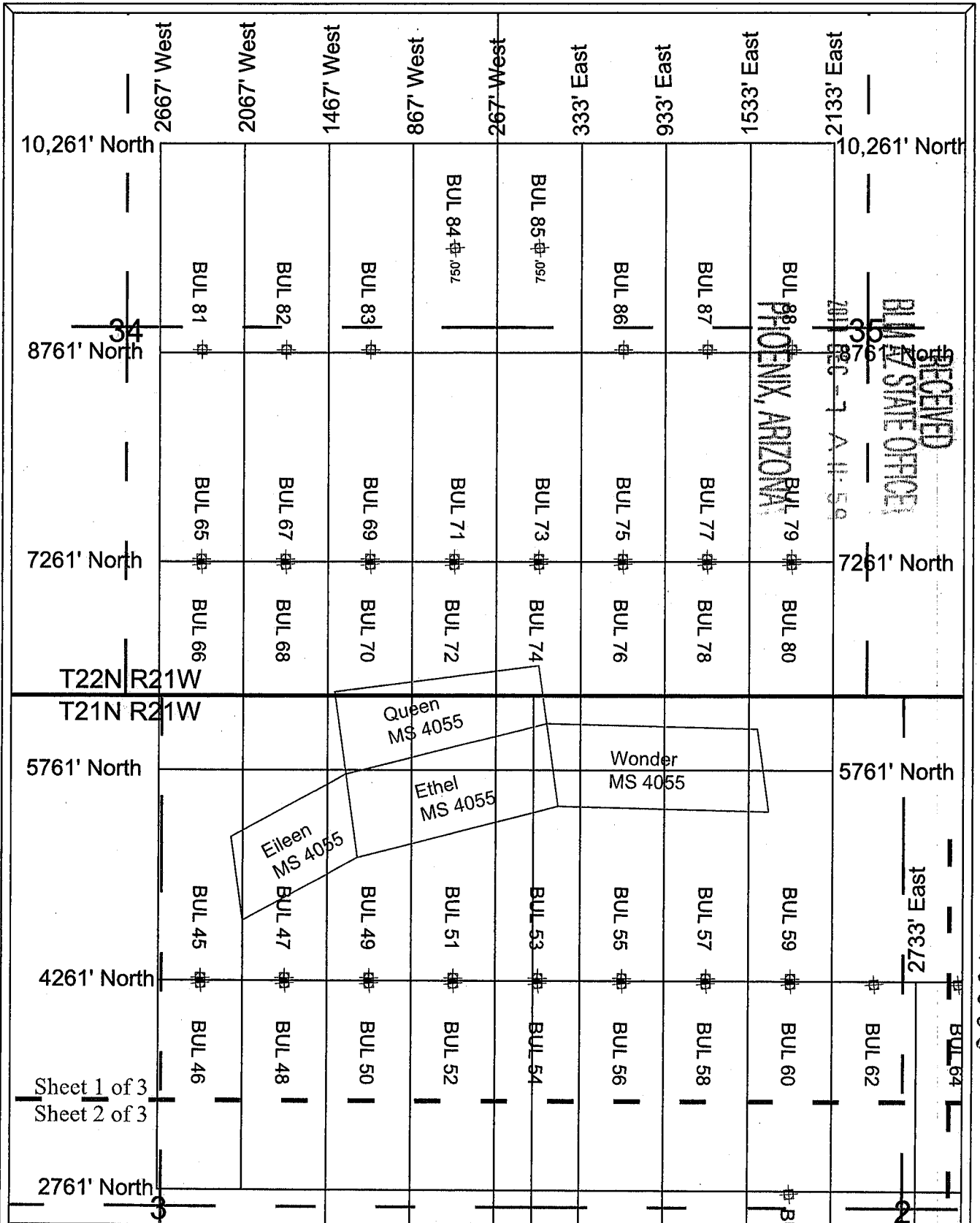
DATE: November 30, 2017

PHOENIX, ARIZONA

2017 DEC -7 A 11:59

RECEIVED
BIAZ STATE OFFICE


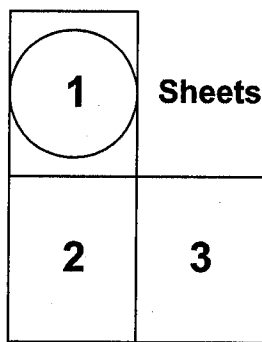
AMC448065



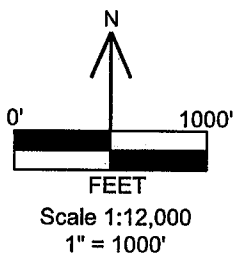
BUL Lode Claims
 BUL 1-60, 62, 64-88 were located on September 19, 2017 in
 Township 21 North Range 21 West,
 Sections 2-3 & 10-12 and
 Township 22 North Range 21 West,
 Sections 34-35, Mohave County, Arizona, G.&S.R.M.

Note 1: Location Monuments are set 20' from claim end lines unless noted otherwise. All location and corner monuments are 2" X 2" X 5' wooden posts with scribed metal tags. All claims are 600' by 1500' unless noted otherwise.

Note 2: Distances are measured from the North East Corner of Section 10, T21N, R21W to the North West Corner of the claims.



Locators:
 Marco Montecinos
 Steve Hodges
 Jimmy Hodges
 305 Valparaiso Ct.
 Sparks, Nevada, 89441



Location Map of BUL 1-60, 62 and 64-88 Lode Claims
 Sheet 1 of 3
 BUL_1-88_claims_N83z11m.DWG
 November 30, 2017

Drawn By: G.I.S. Land Services
 Datum: 1983 Projection: UTM Zone 11
 Units: meters

AN0448065

RECEIVED
 BUREAU OF LAND MANAGEMENT
 PHOENIX, ARIZONA
 2017 DEC -7 A.M. 59

LOCATION NOTICE FOR LODE MINING CLAIM

NOTICE IS HEREBY GIVEN that the BUL 68 lode mining claim has been located by Marco Montecinos, Steve Hodges and Jimmy Hodges. Whose current mailing address is 305 Valparaiso Ct., Sparks, Nevada, 89441. The general course of this claim is North to South and it is situated in Mohave County, Arizona.


This claim is 1500 feet in length and 600 feet in width. The claim area is approximately 20 acres. This claim runs from the location monument on which this location notice is posted approximately 20 feet in a Northerly direction to the North end line center and 1480 feet in a Southerly direction to the South end line center. The monuments are upright posts securely fixed and projecting at least four feet above the ground. This claim is marked by six monuments; one at each corner, and one at the center of each end line of the claim. The location monument on which this notice is posted is situated within Section 34 Township 22 North, Range 21 West, Gila Salt River Base and Meridian, Arizona and the claim includes portions of the following quarter section(s):

<u>¼</u>	<u>Section</u>	<u>Township</u>	<u>Range</u>	<u>Meridian</u>
<u>NE</u>	<u>3</u>	<u>21 North</u>	<u>21 West</u>	<u>GSRB&M</u>
<u>SE</u>	<u>34</u>	<u>22 North</u>	<u>21 West</u>	<u>GSRB&M</u>
				<u>GSRB&M</u>
				<u>GSRB&M</u>

The locality of this claim with reference to some natural object or permanent monument is as follows: the NW corner of this claim is approximately 7261 feet North and 2067 feet West of the NE corner of Section 10, Township 21 North, Range 21 West, Mohave County, Arizona. The above information is shown on the attached map.

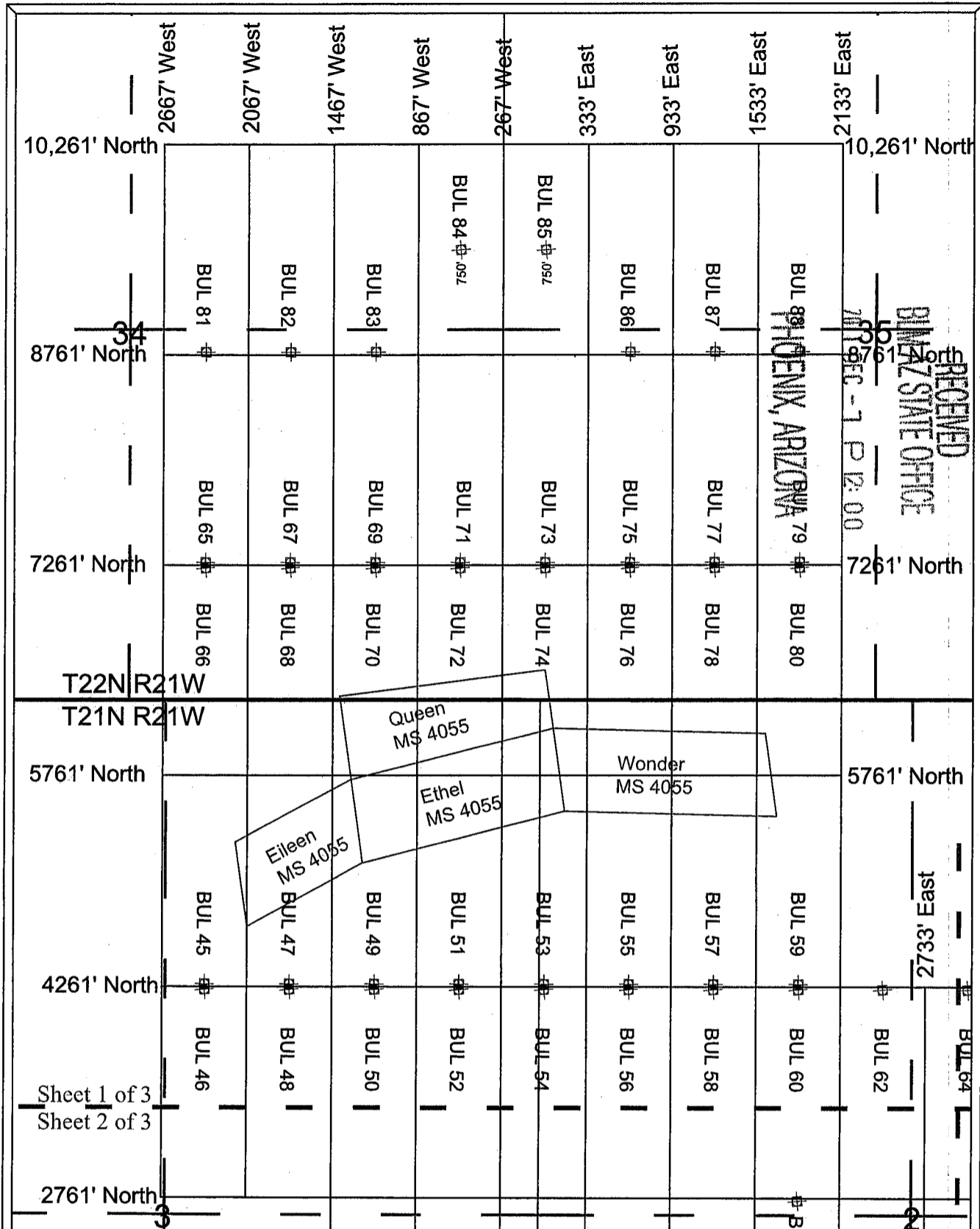
POSTED on the ground this September 19, 2017.

LOCATORS: Marco Montecinos
Steve Hodges
Jimmy Hodges

BY:  DATE: November 30, 2017
Marco Montecinos, and as Agent for Steve Hodges and Jimmy Hodges

RECEIVED
 BLM AZ STATE OFFICE
 2017 DEC - 7 A 11: 59
 PHOENIX, ARIZONA

AMC 448066

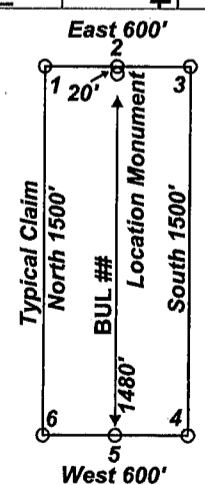
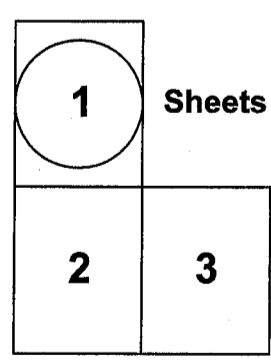
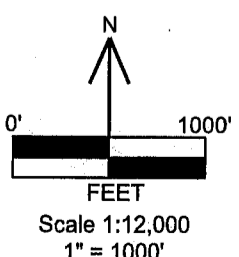


BUL Lode Claims
 BUL 1-60, 62, 64-88 were located on September 19, 2017 in
 Township 21 North Range 21 West,
 Sections 2-3 & 10-12 and
 Township 22 North Range 21 West,
 Sections 34-35, Mohave County, Arizona, G.&S.R.M.

Note 1: Location Monuments are set 20' from claim end lines unless noted otherwise. All location and corner monuments are 2" X 2" X 5' wooden posts with scribed metal tags. All claims are 600' by 1500' unless noted otherwise.

Note 2: Distances are measured from the North East Corner of Section 10, T21N, R21W to the North West Corner of the claims.

Locators:
 Marco Montecinos
 Steve Hodges
 Jimmy Hodges
 305 Valparaiso Ct.
 Sparks, Nevada, 89441



**Location Map of BUL 1-60, 62 and 64-88
 Lode Claims
 Sheet 1 of 3
 BUL_1-88_claims_N83z11m.DWG
 November 30, 2017**

**Drawn By: G.I.S. Land Services
 Datum: 1983 Projection: UTM Zone 11
 Units: meters**

AMC448066

RECEIVED
 BUREAU OF LAND MANAGEMENT
 STATE OFFICE
 PHOENIX, ARIZONA
 7/19/2017 12:00

LOCATION NOTICE FOR LODE MINING CLAIM

NOTICE IS HEREBY GIVEN that the BUL 69 lode mining claim has been located by Marco Montecinos, Steve Hodges and Jimmy Hodges. Whose current mailing address is 305 Valparaiso Ct., Sparks, Nevada, 89441. The general course of this claim is North to South and it is situated in Mohave County, Arizona.


This claim is 1500 feet in length and 600 feet in width. The claim area is approximately 20 acres. This claim runs from the location monument on which this location notice is posted approximately 1480 feet in a Northerly direction to the North end line center and 20 feet in a Southerly direction to the South end line center. The monuments are upright posts securely fixed and projecting at least four feet above the ground. This claim is marked by six monuments; one at each corner, and one at the center of each end line of the claim. The location monument on which this notice is posted is situated within Section 34 Township 22 North, Range 21 West, Gila Salt River Base and Meridian, Arizona and the claim includes portions of the following quarter section(s):

<u>1/4</u>	<u>Section</u>	<u>Township</u>	<u>Range</u>	<u>Meridian</u>
<u>SE</u>	<u>34</u>	<u>22 North</u>	<u>21 West</u>	<u>GSRB&M</u>
				<u>GSRB&M</u>
				<u>GSRB&M</u>
				<u>GSRB&M</u>

The locality of this claim with reference to some natural object or permanent monument is as follows: the NW corner of this claim is approximately 8761 feet North and 1467 feet West of the NE corner of Section 10, Township 21 North, Range 21 West, Mohave County, Arizona. The above information is shown on the attached map.

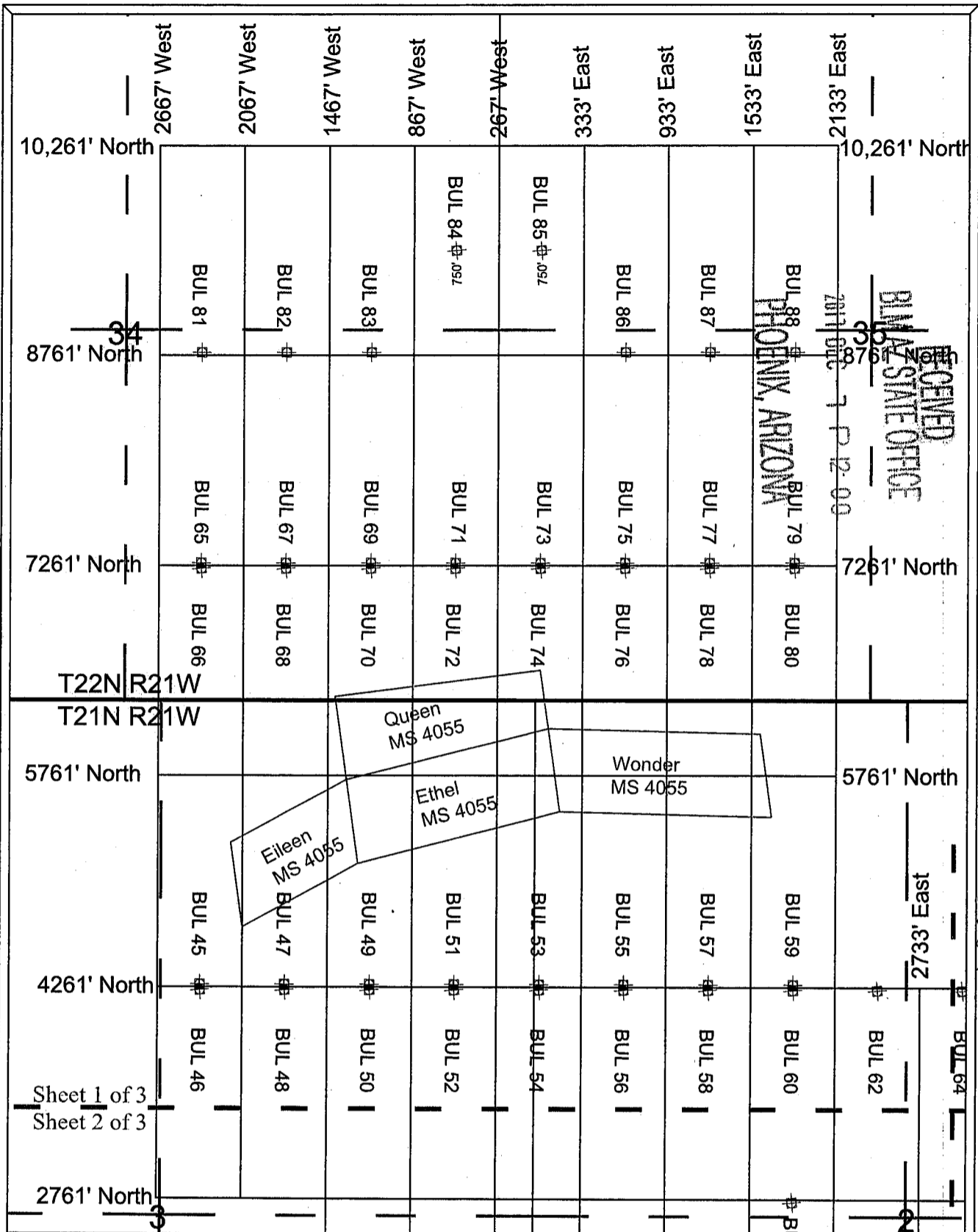
POSTED on the ground this September 19, 2017.

LOCATORS: Marco Montecinos
Steve Hodges
Jimmy Hodges

BY:  DATE: November 30, 2017
Marco Montecinos, and as Agent for Steve Hodges and Jimmy Hodges

RECEIVED
 BLM AZ STATE OFFICE
 2017 DEC -7 P 12:00
 PHOENIX, ARIZONA

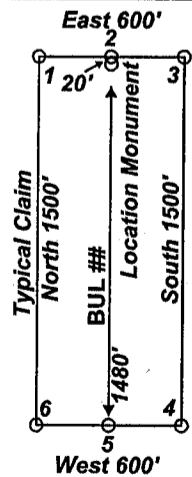
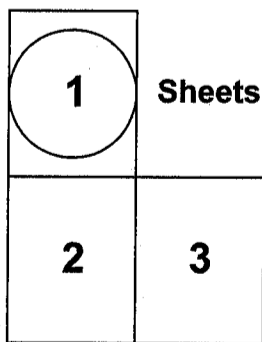
AMC 448067



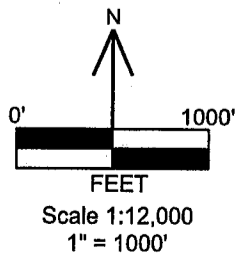
BUL Lode Claims
 BUL 1-60, 62, 64-88 were located on September 19, 2017 in
 Township 21 North Range 21 West,
 Sections 2-3 & 10-12 and
 Township 22 North Range 21 West,
 Sections 34-35, Mohave County, Arizona, G.&S.R.M.

Note 1: Location Monuments are set 20' from claim end lines unless noted otherwise. All location and corner monuments are 2" X 2" X 5' wooden posts with scribed metal tags. All claims are 600' by 1500' unless noted otherwise.

Note 2: Distances are measured from the North East Corner of Section 10, T21N, R21W to the North West Corner of the claims.



Locators:
 Marco Montecinos
 Steve Hodges
 Jimmy Hodges
 305 Valparaiso Ct.
 Sparks, Nevada, 89441



**Location Map of BUL 1-60, 62 and 64-88
 Lode Claims
 Sheet 1 of 3
 BUL_1-88_claims_N83z11m.DWG
 November 30, 2017**

**Drawn By: G.I.S. Land Services
 Datum: 1983 Projection: UTM Zone 11
 Units: meters**

LOCATION NOTICE FOR LODE MINING CLAIM

NOTICE IS HEREBY GIVEN that the BUL 70 lode mining claim has been located by Marco Montecinos, Steve Hodges and Jimmy Hodges. Whose current mailing address is 305 Valparaiso Ct., Sparks, Nevada, 89441. The general course of this claim is North to South and it is situated in Mohave County, Arizona.


This claim is 1500 feet in length and 600 feet in width. The claim area is approximately 20 acres. This claim runs from the location monument on which this location notice is posted approximately 20 feet in a Northerly direction to the North end line center and 1480 feet in a Southerly direction to the South end line center. The monuments are upright posts securely fixed and projecting at least four feet above the ground. This claim is marked by six monuments; one at each corner, and one at the center of each end line of the claim. The location monument on which this notice is posted is situated within Section 34 Township 22 North, Range 21 West, Gila Salt River Base and Meridian, Arizona and the claim includes portions of the following quarter section(s):

<u>1/4</u>	<u>Section</u>	<u>Township</u>	<u>Range</u>	<u>Meridian</u>
<u>NE</u>	<u>3</u>	<u>21 North</u>	<u>21 West</u>	<u>GSRB&M</u>
<u>SE</u>	<u>34</u>	<u>22 North</u>	<u>21 West</u>	<u>GSRB&M</u>
				<u>GSRB&M</u>
				<u>GSRB&M</u>

The locality of this claim with reference to some natural object or permanent monument is as follows: the NW corner of this claim is approximately 7261 feet North and 1467 feet West of the NE corner of Section 10, Township 21 North, Range 21 West, Mohave County, Arizona. The above information is shown on the attached map.

POSTED on the ground this September 19, 2017.

LOCATORS: Marco Montecinos
Steve Hodges
Jimmy Hodges

BY:  DATE: November 30, 2017
Marco Montecinos, and as Agent for Steve Hodges and Jimmy Hodges

RECEIVED
 BLM AZ STATE OFFICE
 2017 DEC - 7 P 12:00
 PHOENIX, ARIZONA

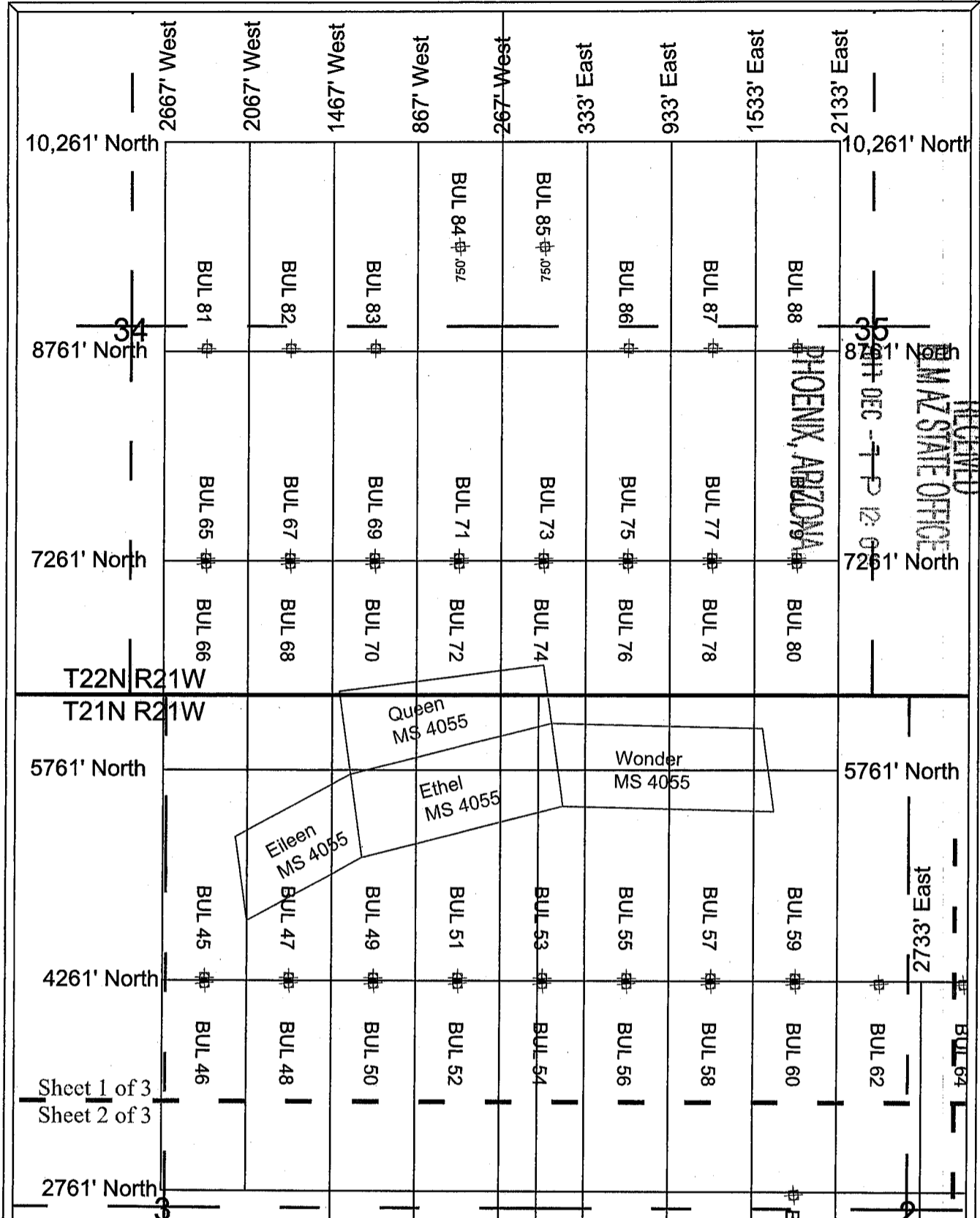
AMC 448068

RECEIVED

ARIZONA STATE OFFICE

NOV 11 2017 12:08


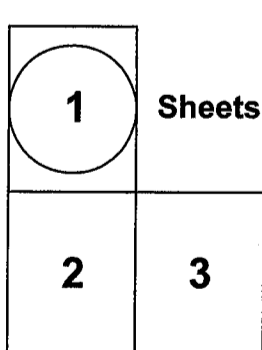
AMC448098



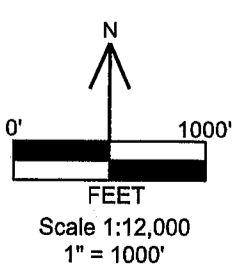
BUL Lode Claims
 BUL 1-60, 62, 64-88 were located on September 19, 2017 in
 Township 21 North Range 21 West,
 Sections 2-3 & 10-12 and
 Township 22 North Range 21 West,
 Sections 34-35, Mohave County, Arizona, G.&S.R.M.

Note 1: Location Monuments are set 20' from claim end lines unless noted otherwise. All location and corner monuments are 2" X 2" X 5' wooden posts with scribed metal tags. All claims are 600' by 1500' unless noted otherwise.

Note 2: Distances are measured from the North East Corner of Section 10, T21N, R21W to the North West Corner of the claims.



Locators:
 Marco Montecinos
 Steve Hodges
 Jimmy Hodges
 305 Valparaiso Ct.
 Sparks, Nevada, 89441



Location Map of BUL 1-60, 62 and 64-88 Lode Claims
 Sheet 1 of 3
 BUL_1-88_claims_N83z11m.DWG
 November 30, 2017
 Drawn By: G.I.S. Land Services
 Datum: 1983 Projection: UTM Zone 11
 Units: meters

LOCATION NOTICE FOR LODE MINING CLAIM

NOTICE IS HEREBY GIVEN that the BUL 71 lode mining claim has been located by Marco Montecinos, Steve Hodges and Jimmy Hodges. Whose current mailing address is 305 Valparaiso Ct., Sparks, Nevada, 89441. The general course of this claim is North to South and it is situated in Mohave County, Arizona.


This claim is 1500 feet in length and 600 feet in width. The claim area is approximately 20 acres. This claim runs from the location monument on which this location notice is posted approximately 1480 feet in a Northerly direction to the North end line center and 20 feet in a Southerly direction to the South end line center. The monuments are upright posts securely fixed and projecting at least four feet above the ground. This claim is marked by six monuments; one at each corner, and one at the center of each end line of the claim. The location monument on which this notice is posted is situated within Section 34 Township 22 North, Range 21 West, Gila Salt River Base and Meridian, Arizona and the claim includes portions of the following quarter section(s):

<u>1/4</u>	<u>Section</u>	<u>Township</u>	<u>Range</u>	<u>Meridian</u>
<u>SE</u>	<u>34</u>	<u>22 North</u>	<u>21 West</u>	<u>GSRB&M</u>
				<u>GSRB&M</u>
				<u>GSRB&M</u>
				<u>GSRB&M</u>

The locality of this claim with reference to some natural object or permanent monument is as follows: the NW corner of this claim is approximately 8761 feet North and 867 feet West of the NE corner of Section 10, Township 21 North, Range 21 West, Mohave County, Arizona. The above information is shown on the attached map.

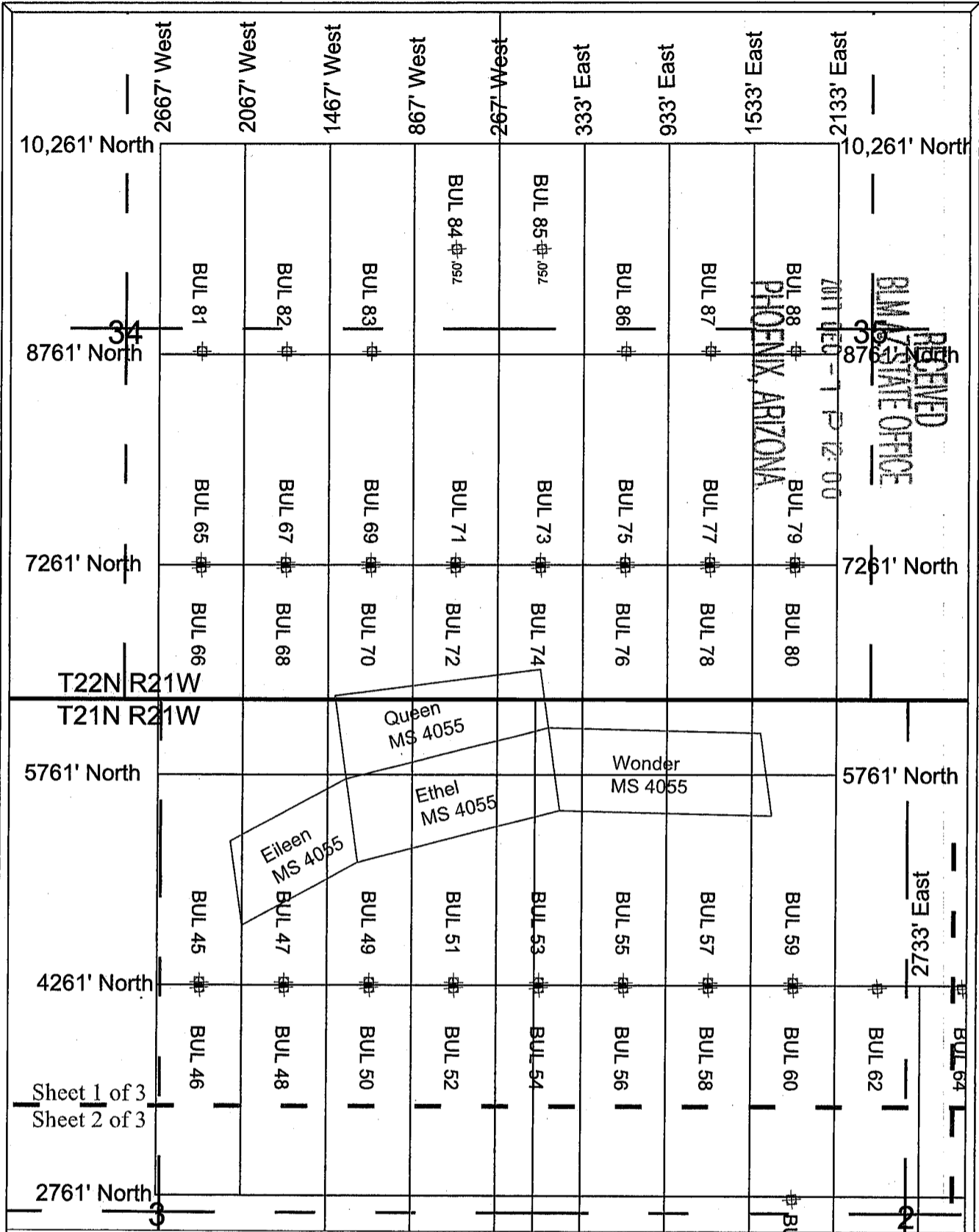
POSTED on the ground this September 19, 2017.

LOCATORS: Marco Montecinos
Steve Hodges
Jimmy Hodges

BY:  DATE: November 30, 2017
Marco Montecinos, and as Agent for Steve Hodges and Jimmy Hodges

RECEIVED
BLM AZ STATE OFFICE
2017 DEC -7 P 12:00
PHOENIX, ARIZONA

AMC 448069



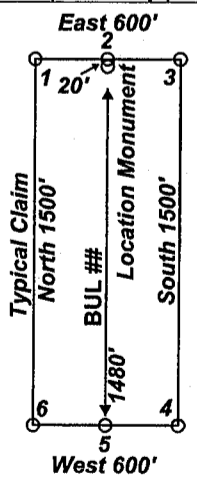
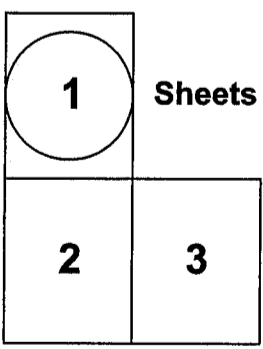
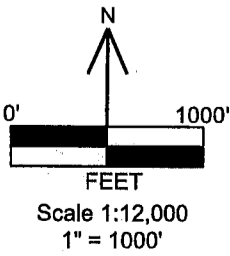
AMC448069

BUL Lode Claims
 BUL 1-60, 62, 64-88 were located on September 19, 2017 in
 Township 21 North Range 21 West,
 Sections 2-3 & 10-12 and
 Township 22 North Range 21 West,
 Sections 34-35, Mohave County, Arizona, G.&S.R.M.

Note 1: Location Monuments are set 20' from claim end lines unless noted otherwise. All location and corner monuments are 2" X 2" X 5' wooden posts with scribed metal tags. All claims are 600' by 1500' unless noted otherwise.

Note 2: Distances are measured from the North East Corner of Section 10, T21N, R21W to the North West Corner of the claims.

Locators:
 Marco Montecinos
 Steve Hodges
 Jimmy Hodges
 305 Valparaiso Ct.
 Sparks, Nevada, 89441



Location Map of BUL 1-60, 62 and 64-88 Lode Claims
 Sheet 1 of 3
 BUL_1-88_claims_N83z11m.DWG
 November 30, 2017
 Drawn By: G.I.S. Land Services
 Datum: 1983 Projection: UTM Zone 11
 Units: meters

LOCATION NOTICE FOR LODE MINING CLAIM

NOTICE IS HEREBY GIVEN that the BUL 72 lode mining claim has been located by Marco Montecinos, Steve Hodges and Jimmy Hodges. Whose current mailing address is 305 Valparaiso Ct., Sparks, Nevada, 89441. The general course of this claim is North to South and it is situated in Mohave County, Arizona.


This claim is 1500 feet in length and 600 feet in width. The claim area is approximately 20 acres. This claim runs from the location monument on which this location notice is posted approximately 20 feet in a Northerly direction to the North end line center and 1480 feet in a Southerly direction to the South end line center. The monuments are upright posts securely fixed and projecting at least four feet above the ground. This claim is marked by six monuments; one at each corner, and one at the center of each end line of the claim. The location monument on which this notice is posted is situated within Section 34 Township 22 North, Range 21 West, Gila Salt River Base and Meridian, Arizona and the claim includes portions of the following quarter section(s):

<u>¼</u>	<u>Section</u>	<u>Township</u>	<u>Range</u>	<u>Meridian</u>
<u>NE</u>	<u>3</u>	<u>21 North</u>	<u>21 West</u>	<u>GSRB&M</u>
<u>SE</u>	<u>34</u>	<u>22 North</u>	<u>21 West</u>	<u>GSRB&M</u>
				<u>GSRB&M</u>
				<u>GSRB&M</u>

The locality of this claim with reference to some natural object or permanent monument is as follows: the NW corner of this claim is approximately 7261 feet North and 867 feet West of the NE corner of Section 10, Township 21 North, Range 21 West, Mohave County, Arizona. The above information is shown on the attached map.

POSTED on the ground this September 19, 2017.

LOCATORS: Marco Montecinos
Steve Hodges
Jimmy Hodges

BY:  DATE: November 30, 2017
Marco Montecinos, and as Agent for Steve Hodges and Jimmy Hodges

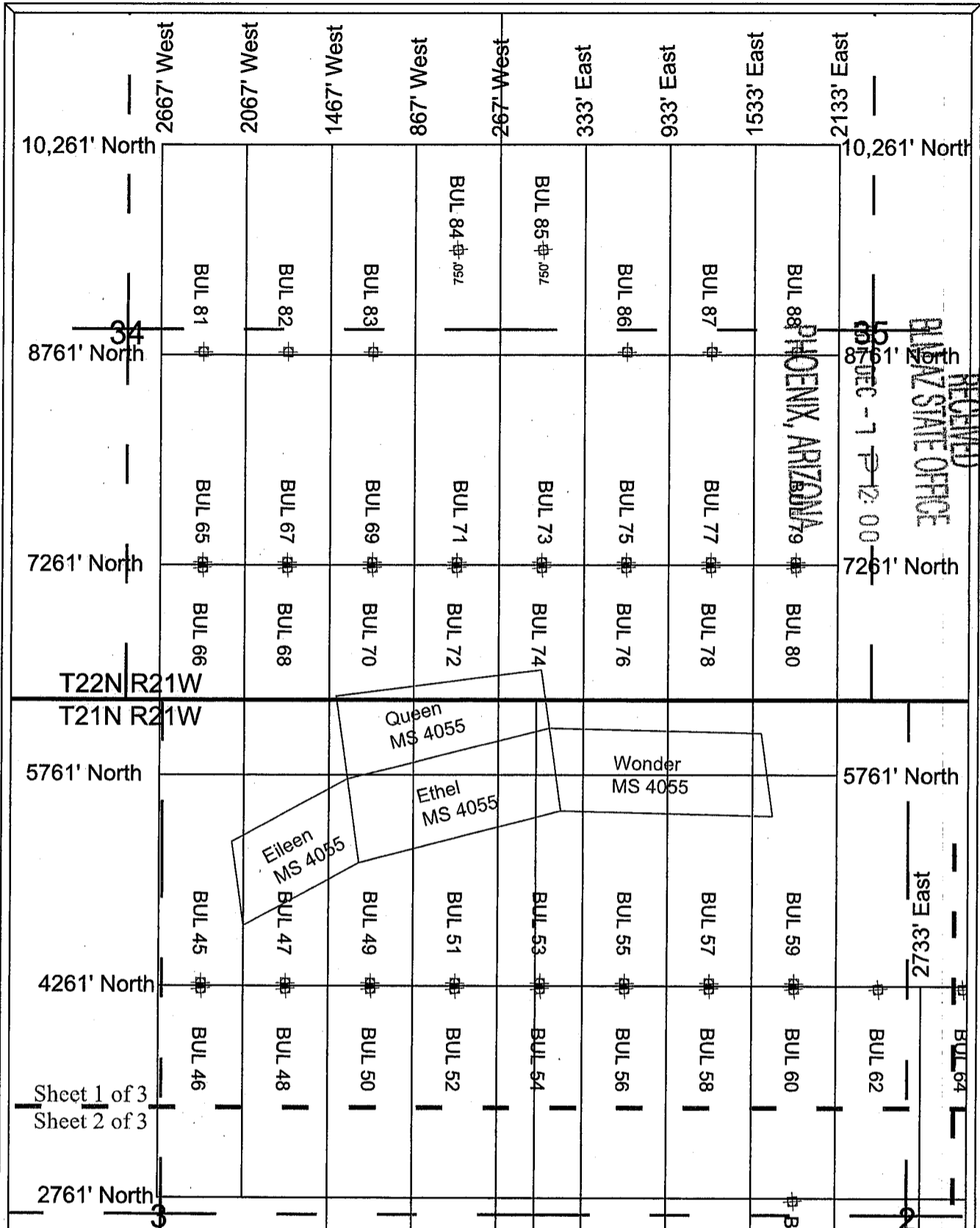
PHOENIX, ARIZONA

2017 DEC -7 P 12:00

BIA AZ STATE OFFICE

RECEIVED

AMC 448070



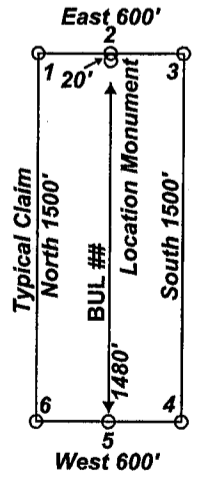
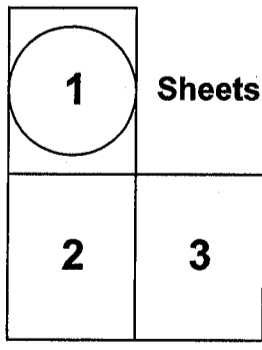
RECEIVED
 BLAZ STATE OFFICE
 10 26 17
 DEC - 7 P 12:00

AMC448070

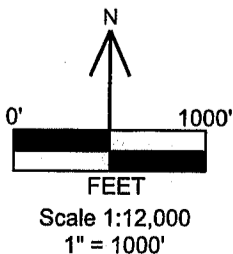
BUL Lode Claims
 BUL 1-60, 62, 64-88 were located on September 19, 2017 in
 Township 21 North Range 21 West,
 Sections 2-3 & 10-12 and
 Township 22 North Range 21 West,
 Sections 34-35, Mohave County, Arizona, G.&S.R.M.

Note 1: Location Monuments are set 20' from claim end lines unless noted otherwise. All location and corner monuments are 2" X 2" X 5' wooden posts with scribed metal tags. All claims are 600' by 1500' unless noted otherwise.

Note 2: Distances are measured from the North East Corner of Section 10, T21N, R21W to the North West Corner of the claims.



Locators:
 Marco Montecinos
 Steve Hodges
 Jimmy Hodges
 305 Valparaiso Ct.
 Sparks, Nevada, 89441



**Location Map of BUL 1-60, 62 and 64-88
 Lode Claims
 Sheet 1 of 3
 BUL_1-88_claims_N83z11m.DWG
 November 30, 2017**

**Drawn By: G.I.S. Land Services
 Datum: 1983 Projection: UTM Zone 11
 Units: meters**

LOCATION NOTICE FOR LODE MINING CLAIM

NOTICE IS HEREBY GIVEN that the BUL 73 lode mining claim has been located by Marco Montecinos, Steve Hodges and Jimmy Hodges. Whose current mailing address is 305 Valparaiso Ct., Sparks, Nevada, 89441. The general course of this claim is North to South and it is situated in Mohave County, Arizona.


This claim is 1500 feet in length and 600 feet in width. The claim area is approximately 20 acres. This claim runs from the location monument on which this location notice is posted approximately 1480 feet in a Northerly direction to the North end line center and 20 feet in a Southerly direction to the South end line center. The monuments are upright posts securely fixed and projecting at least four feet above the ground. This claim is marked by six monuments; one at each corner, and one at the center of each end line of the claim. The location monument on which this notice is posted is situated within Section 35 Township 22 North, Range 21 West, Gila Salt River Base and Meridian, Arizona and the claim includes portions of the following quarter section(s):

<u>1/4</u>	<u>Section</u>	<u>Township</u>	<u>Range</u>	<u>Meridian</u>
<u>SW</u>	<u>35</u>	<u>22 North</u>	<u>21 West</u>	<u>GSRB&M</u>
				<u>GSRB&M</u>
				<u>GSRB&M</u>
				<u>GSRB&M</u>

The locality of this claim with reference to some natural object or permanent monument is as follows: the NW corner of this claim is approximately 8761 feet North and 267 feet West of the NE corner of Section 10, Township 21 North, Range 21 West, Mohave County, Arizona. The above information is shown on the attached map.

POSTED on the ground this September 19, 2017.

LOCATORS: Marco Montecinos
Steve Hodges
Jimmy Hodges

BY:  DATE: November 30, 2017
Marco Montecinos, and as Agent for Steve Hodges and Jimmy Hodges

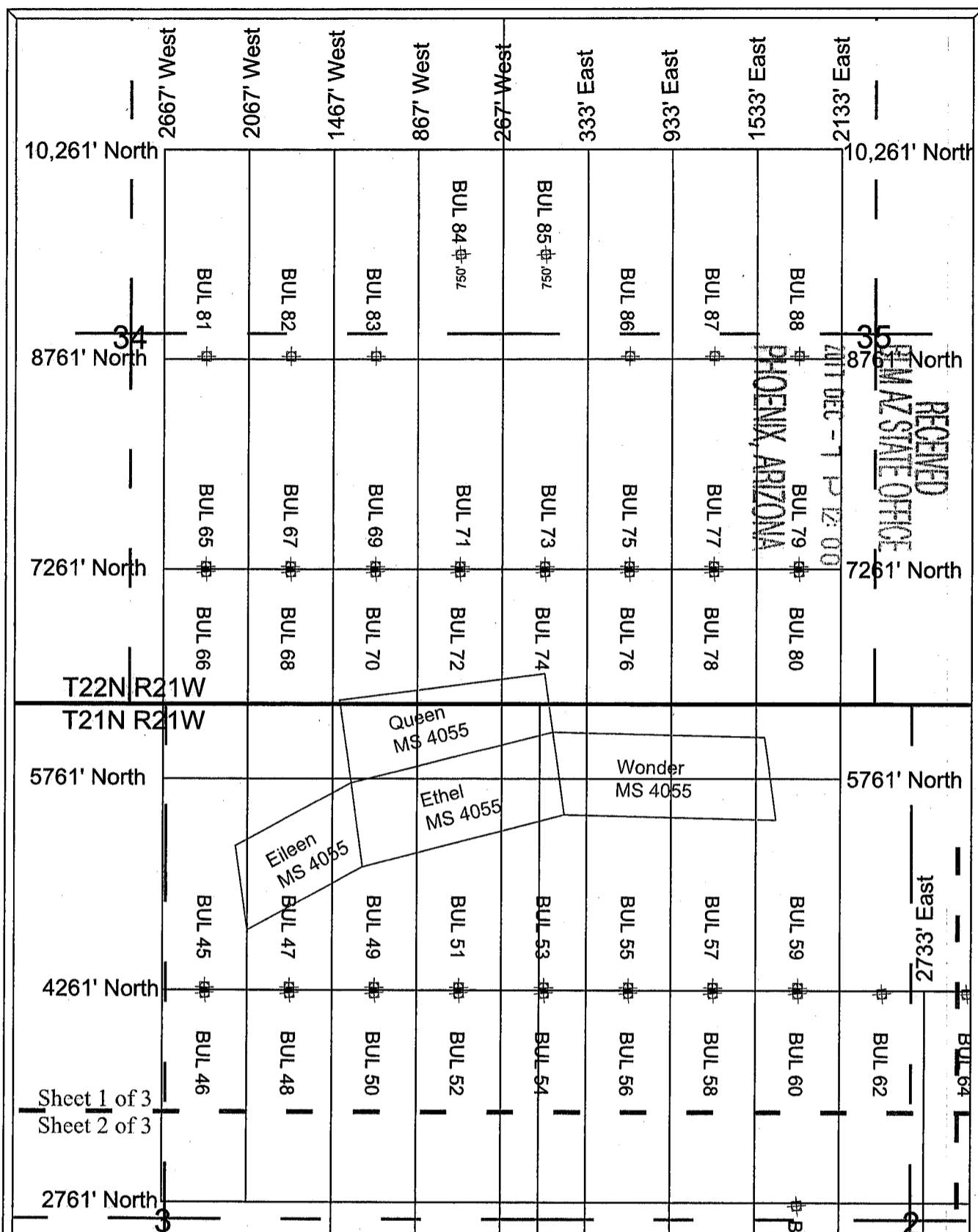
PHOENIX, ARIZONA

2017 DEC -7 P 12:00

RECEIVED
BIAZ STATE OFFICE

AMC448071

AMC448071

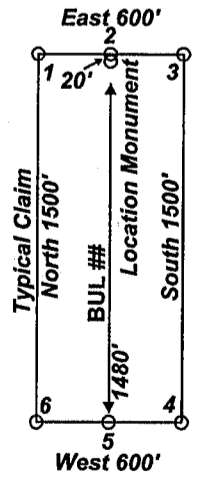
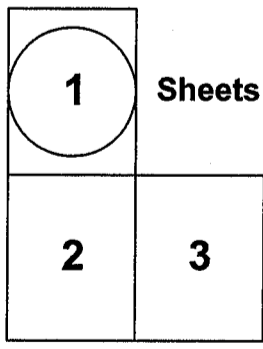
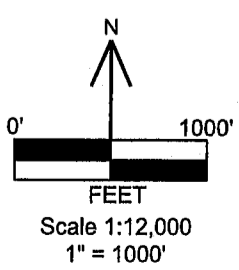


BUL Lode Claims
 BUL 1-60, 62, 64-88 were located on September 19, 2017 in
 Township 21 North Range 21 West,
 Sections 2-3 & 10-12 and
 Township 22 North Range 21 West,
 Sections 34-35, Mohave County, Arizona, G.&S.R.M.

Note 1: Location Monuments are set 20' from claim end lines unless noted otherwise. All location and corner monuments are 2" X 2" X 5' wooden posts with scribed metal tags. All claims are 600' by 1500' unless noted otherwise.

Note 2: Distances are measured from the North East Corner of Section 10, T21N, R21W to the North West Corner of the claims.

Locators:
 Marco Montecinos
 Steve Hodges
 Jimmy Hodges
 305 Valparaiso Ct.
 Sparks, Nevada, 89441



Location Map of BUL 1-60, 62 and 64-88 Lode Claims
 Sheet 1 of 3
 BUL_1-88_claims_N83z11m.DWG
 November 30, 2017
 Drawn By: G.I.S. Land Services
 Datum: 1983 Projection: UTM Zone 11
 Units: meters

LOCATION NOTICE FOR LODE MINING CLAIM

NOTICE IS HEREBY GIVEN that the BUL 74 lode mining claim has been located by Marco Montecinos, Steve Hodges and Jimmy Hodges. Whose current mailing address is 305 Valparaiso Ct., Sparks, Nevada, 89441. The general course of this claim is North to South and it is situated in Mohave County, Arizona.

This claim is 1500 feet in length and 600 feet in width. The claim area is approximately 20 acres. This claim runs from the location monument on which this location notice is posted approximately 20 feet in a Northerly direction to the North end line center and 1480 feet in a Southerly direction to the South end line center. The monuments are upright posts securely fixed and projecting at least four feet above the ground. This claim is marked by six monuments; one at each corner, and one at the center of each end line of the claim. The location monument on which this notice is posted is situated within Section 35 Township 22 North, Range 21 West, Gila Salt River Base and Meridian, Arizona and the claim includes portions of the following quarter section(s):

<u>¼</u>	<u>Section</u>	<u>Township</u>	<u>Range</u>	<u>Meridian</u>
<u>NW</u>	<u>2</u>	<u>21 North</u>	<u>21 West</u>	<u>GSRB&M</u>
<u>NE</u>	<u>3</u>	<u>21 North</u>	<u>21 West</u>	<u>GSRB&M</u>
<u>SW</u>	<u>35</u>	<u>22 North</u>	<u>21 West</u>	<u>GSRB&M</u>
				<u>GSRB&M</u>

The locality of this claim with reference to some natural object or permanent monument is as follows: the NW corner of this claim is approximately 7261 feet North and 267 feet West of the NE corner of Section 10, Township 21 North, Range 21 West, Mohave County, Arizona. The above information is shown on the attached map.

POSTED on the ground this September 19, 2017.

LOCATORS: Marco Montecinos
Steve Hodges
Jimmy Hodges

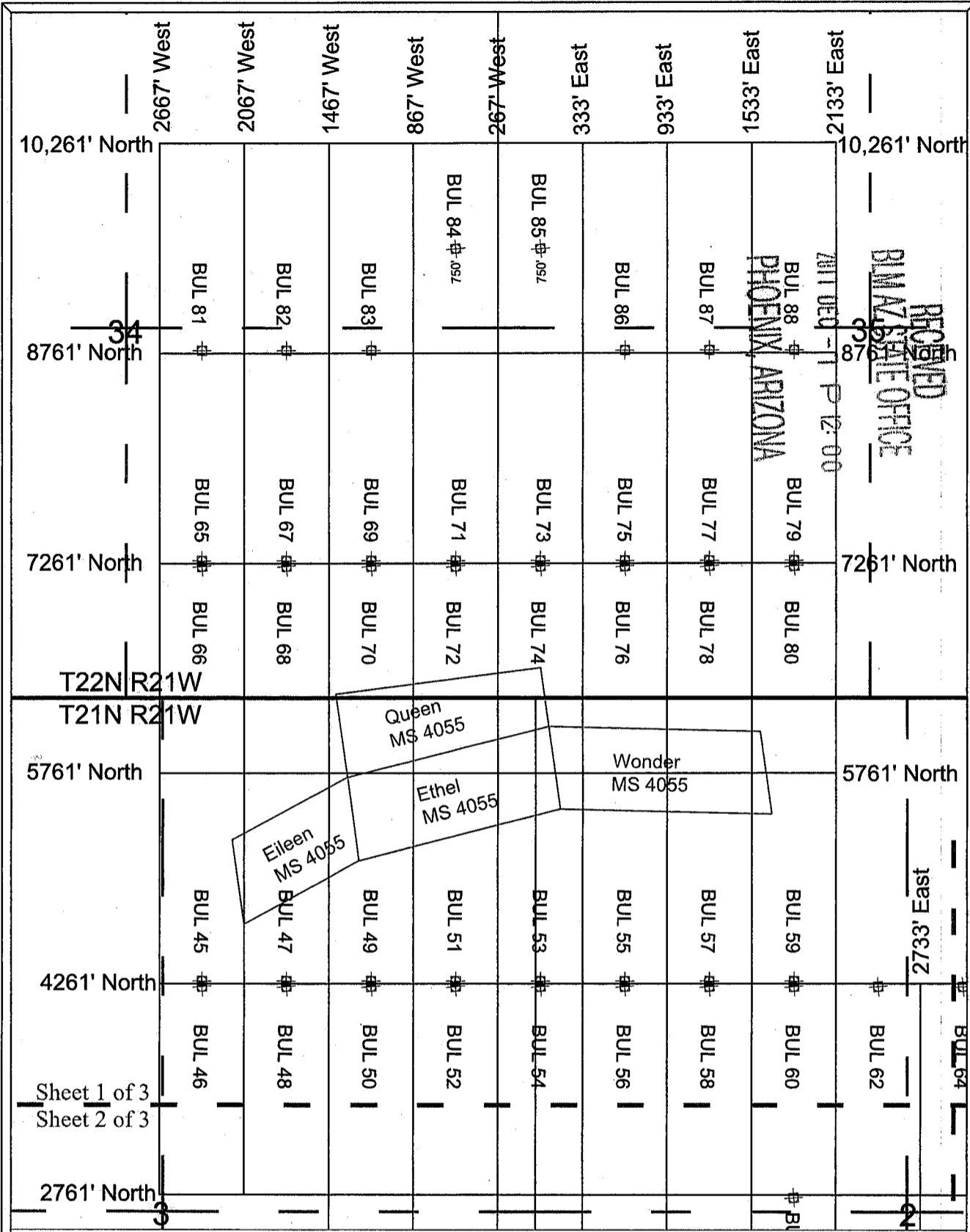
BY: 
Marco Montecinos, and as Agent for Steve Hodges and Jimmy Hodges

DATE: November 30, 2017

RECEIVED
 BLM AZ STATE OFFICE
 2017 DEC - 7 P 12:00
 PHOENIX, ARIZONA

AMC 448072

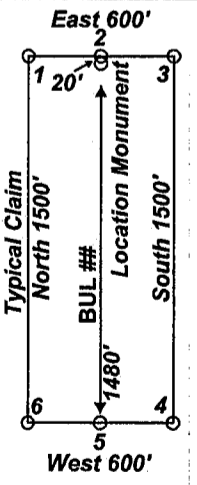
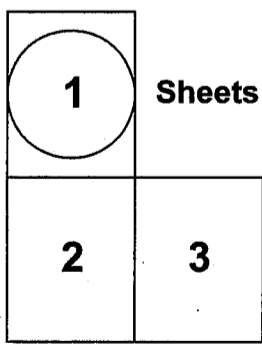
AMC448012



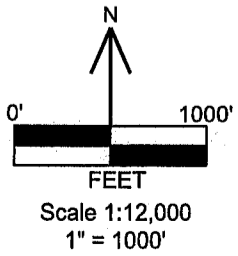
BUL Lode Claims
 BUL 1-60, 62, 64-88 were located on September 19, 2017 in Township 21 North Range 21 West, Sections 2-3 & 10-12 and Township 22 North Range 21 West, Sections 34-35, Mohave County, Arizona, G.&S.R.M.

Note 1: Location Monuments are set 20' from claim end lines unless noted otherwise. All location and corner monuments are 2" X 2" X 5' wooden posts with scribed metal tags. All claims are 600' by 1500' unless noted otherwise.

Note 2: Distances are measured from the North East Corner of Section 10, T21N, R21W to the North West Corner of the claims.



Locators:
 Marco Montecinos
 Steve Hodges
 Jimmy Hodges
 305 Valparaiso Ct.
 Sparks, Nevada, 89441



Location Map of BUL 1-60, 62 and 64-88 Lode Claims
 Sheet 1 of 3
 BUL_1-88_claims_N83z11m.DWG
 November 30, 2017
 Drawn By: G.I.S. Land Services
 Datum: 1983 Projection: UTM Zone 11
 Units: meters

LOCATION NOTICE FOR LODE MINING CLAIM

NOTICE IS HEREBY GIVEN that the BUL 75 lode mining claim has been located by Marco Montecinos, Steve Hodges and Jimmy Hodges. Whose current mailing address is 305 Valparaiso Ct., Sparks, Nevada, 89441. The general course of this claim is North to South and it is situated in Mohave County, Arizona.


This claim is 1500 feet in length and 600 feet in width. The claim area is approximately 20 acres. This claim runs from the location monument on which this location notice is posted approximately 1480 feet in a Northerly direction to the North end line center and 20 feet in a Southerly direction to the South end line center. The monuments are upright posts securely fixed and projecting at least four feet above the ground. This claim is marked by six monuments; one at each corner, and one at the center of each end line of the claim. The location monument on which this notice is posted is situated within Section 35 Township 22 North, Range 21 West, Gila Salt River Base and Meridian, Arizona and the claim includes portions of the following quarter section(s):

<u>1/4</u>	<u>Section</u>	<u>Township</u>	<u>Range</u>	<u>Meridian</u>
<u>SW</u>	<u>35</u>	<u>22 North</u>	<u>21 West</u>	<u>GSRB&M</u>
				<u>GSRB&M</u>
				<u>GSRB&M</u>
				<u>GSRB&M</u>

The locality of this claim with reference to some natural object or permanent monument is as follows: the NW corner of this claim is approximately 8761 feet North and 333 feet East of the NE corner of Section 10, Township 21 North, Range 21 West, Mohave County, Arizona. The above information is shown on the attached map.

POSTED on the ground this September 19, 2017.

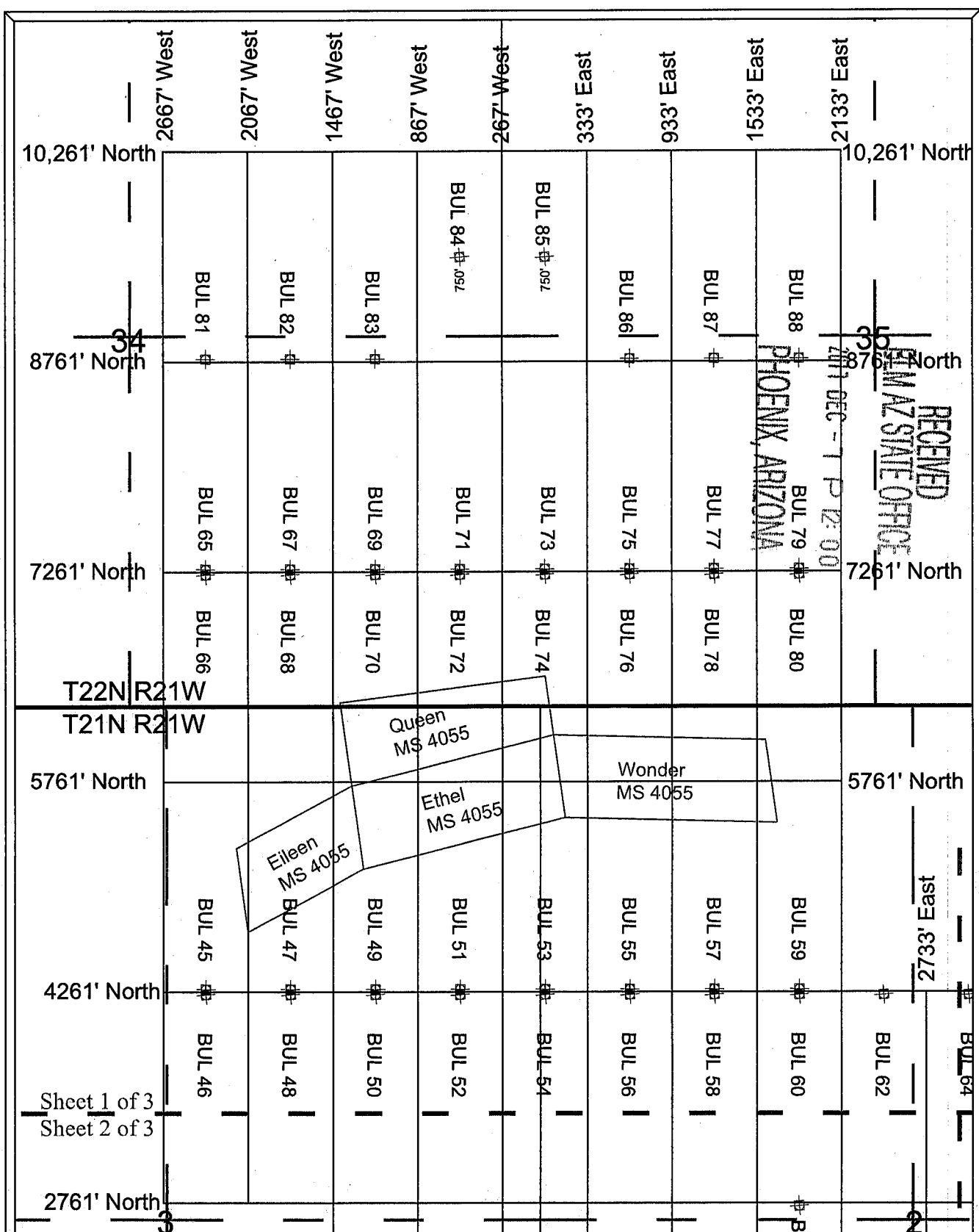
LOCATORS: Marco Montecinos
Steve Hodges
Jimmy Hodges

BY:  DATE: November 30, 2017
Marco Montecinos, and as Agent for Steve Hodges and Jimmy Hodges

RECEIVED
BLM AZ STATE OFFICE
2011 DEC - 7 P 12:00
PHOENIX, ARIZONA

AMC 448013


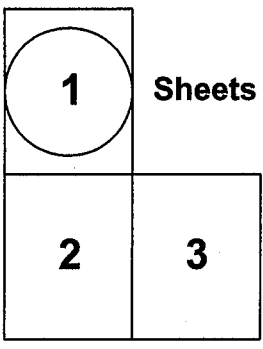
AMC448073



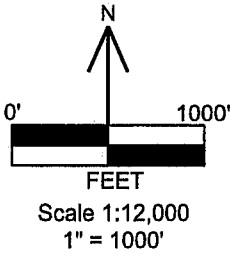
BUL Lode Claims
 BUL 1-60, 62, 64-88 were located on September 19, 2017 in
 Township 21 North Range 21 West,
 Sections 2-3 & 10-12 and
 Township 22 North Range 21 West,
 Sections 34-35, Mohave County, Arizona, G.&S.R.M.

Note 1: Location Monuments are set 20' from claim end lines unless noted otherwise. All location and corner monuments are 2" X 2" X 5' wooden posts with scribed metal tags. All claims are 600' by 1500' unless noted otherwise.

Note 2: Distances are measured from the North East Corner of Section 10, T21N, R21W to the North West Corner of the claims.



Locators:
 Marco Montecinos
 Steve Hodges
 Jimmy Hodges
 305 Valparaiso Ct.
 Sparks, Nevada, 89441



Location Map of BUL 1-60, 62 and 64-88 Lode Claims
 Sheet 1 of 3
 BUL_1-88_claims_N83z11m.DWG
 November 30, 2017
 Drawn By: G.I.S. Land Services
 Datum: 1983 Projection: UTM Zone 11
 Units: meters

LOCATION NOTICE FOR LODE MINING CLAIM

NOTICE IS HEREBY GIVEN that the BUL 76 lode mining claim has been located by Marco Montecinos, Steve Hodges and Jimmy Hodges. Whose current mailing address is 305 Valparaiso Ct., Sparks, Nevada, 89441. The general course of this claim is North to South and it is situated in Mohave County, Arizona.

This claim is 1500 feet in length and 600 feet in width. The claim area is approximately 20 acres. This claim runs from the location monument on which this location notice is posted approximately 20 feet in a Northerly direction to the North end line center and 1480 feet in a Southerly direction to the South end line center. The monuments are upright posts securely fixed and projecting at least four feet above the ground. This claim is marked by six monuments; one at each corner, and one at the center of each end line of the claim. The location monument on which this notice is posted is situated within Section 35 Township 22 North, Range 21 West, Gila Salt River Base and Meridian, Arizona and the claim includes portions of the following quarter section(s):

<u>¼</u>	<u>Section</u>	<u>Township</u>	<u>Range</u>	<u>Meridian</u>
<u>NW</u>	<u>2</u>	<u>21 North</u>	<u>21 West</u>	<u>GSRB&M</u>
<u>SW</u>	<u>35</u>	<u>22 North</u>	<u>21 West</u>	<u>GSRB&M</u>
				<u>GSRB&M</u>
				<u>GSRB&M</u>

The locality of this claim with reference to some natural object or permanent monument is as follows: the NW corner of this claim is approximately 7261 feet North and 333 feet East of the NE corner of Section 10, Township 21 North, Range 21 West, Mohave County, Arizona. The above information is shown on the attached map.

POSTED on the ground this September 19, 2017.

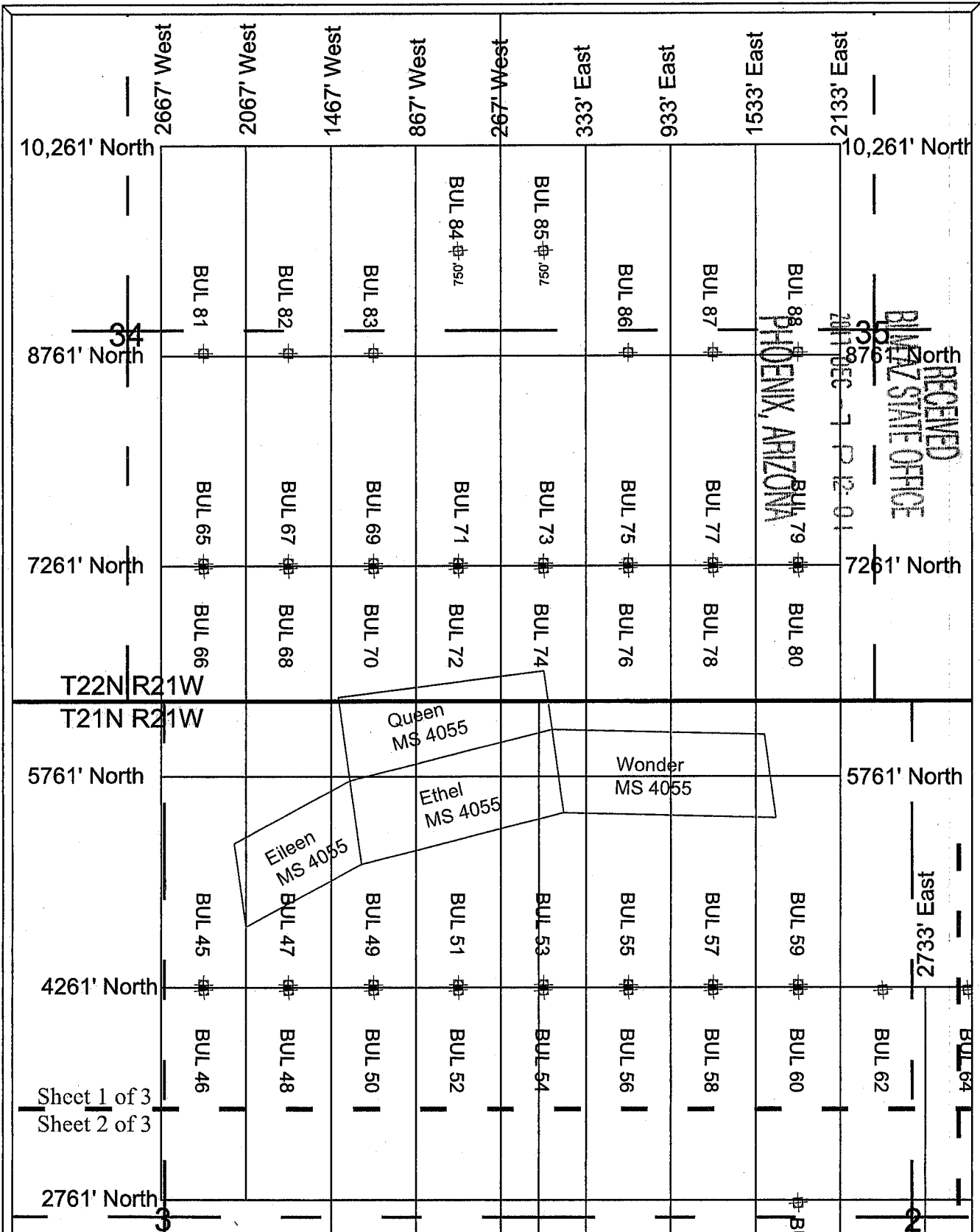
LOCATORS: Marco Montecinos
Steve Hodges
Jimmy Hodges

BY: 
Marco Montecinos, and as Agent for Steve Hodges and Jimmy Hodges

DATE: November 30, 2017

RECEIVED
 BLM AZ STATE OFFICE
 2017 DEC - 7 P 12: 01
 PHOENIX, ARIZONA

AMC 448074


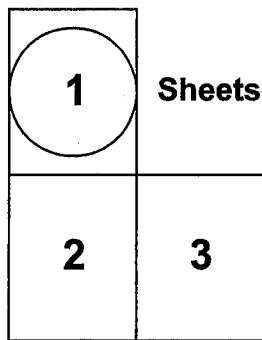


AMC448074

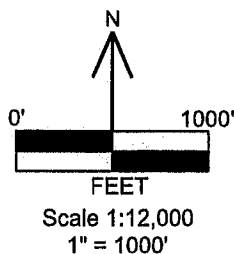
BUL Lode Claims
 BUL 1-60, 62, 64-88 were located on September 19, 2017 in
 Township 21 North Range 21 West,
 Sections 2-3 & 10-12 and
 Township 22 North Range 21 West,
 Sections 34-35, Mohave County, Arizona, G.&S.R.M.

Note 1: Location Monuments are set 20' from claim end lines unless noted otherwise. All location and corner monuments are 2" X 2" X 5' wooden posts with scribed metal tags. All claims are 600' by 1500' unless noted otherwise.

Note 2: Distances are measured from the North East Corner of Section 10, T21N, R21W to the North West Corner of the claims.



Locators:
 Marco Montecinos
 Steve Hodges
 Jimmy Hodges
 305 Valparaiso Ct.
 Sparks, Nevada, 89441



**Location Map of BUL 1-60, 62 and 64-88
 Lode Claims
 Sheet 1 of 3
 BUL_1-88_claims_N83z11m.DWG
 November 30, 2017**

**Drawn By: G.I.S. Land Services
 Datum: 1983 Projection: UTM Zone 11
 Units: meters**

LOCATION NOTICE FOR LODE MINING CLAIM

NOTICE IS HEREBY GIVEN that the BUL 77 lode mining claim has been located by Marco Montecinos, Steve Hodges and Jimmy Hodges. Whose current mailing address is 305 Valparaiso Ct., Sparks, Nevada, 89441. The general course of this claim is North to South and it is situated in Mohave County, Arizona.

This claim is 1500 feet in length and 600 feet in width. The claim area is approximately 20 acres. This claim runs from the location monument on which this location notice is posted approximately 1480 feet in a Northerly direction to the North end line center and 20 feet in a Southerly direction to the South end line center. The monuments are upright posts securely fixed and projecting at least four feet above the ground. This claim is marked by six monuments; one at each corner, and one at the center of each end line of the claim. The location monument on which this notice is posted is situated within Section 35 Township 22 North, Range 21 West, Gila Salt River Base and Meridian, Arizona and the claim includes portions of the following quarter section(s):

<u>¼</u>	<u>Section</u>	<u>Township</u>	<u>Range</u>	<u>Meridian</u>
<u>SW</u>	<u>35</u>	<u>22 North</u>	<u>21 West</u>	<u>GSRB&M</u>
				<u>GSRB&M</u>
				<u>GSRB&M</u>
				<u>GSRB&M</u>

The locality of this claim with reference to some natural object or permanent monument is as follows: the NW corner of this claim is approximately 8761 feet North and 933 feet East of the NE corner of Section 10, Township 21 North, Range 21 West, Mohave County, Arizona. The above information is shown on the attached map.

POSTED on the ground this September 19, 2017.

LOCATORS: Marco Montecinos
 Steve Hodges
 Jimmy Hodges

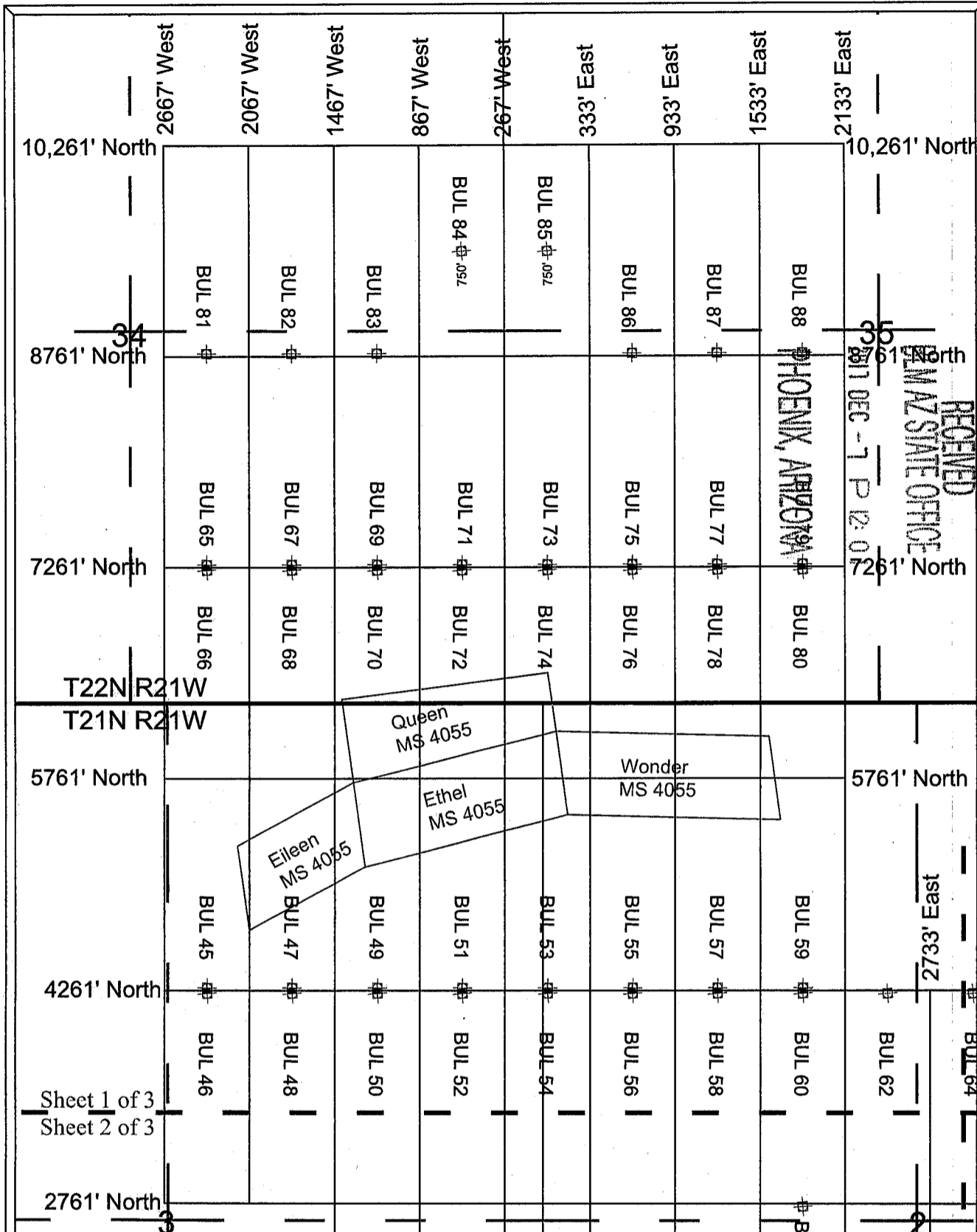
BY:  :
 Marco Montecinos, and as Agent for Steve Hodges and Jimmy Hodges

DATE: November 30, 2017

RECEIVED
 BLM AZ STATE OFFICE
 2017 DEC - 7 P 12:01
 PHOENIX, ARIZONA

AMC 448075


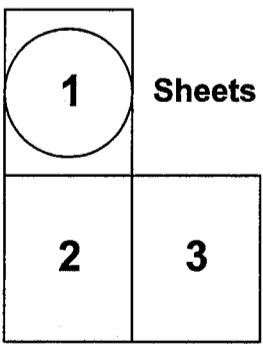
AMC448015



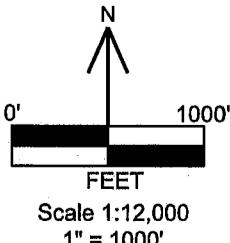
BUL Lode Claims
 BUL 1-60, 62, 64-88 were located on September 19, 2017 in Township 21 North Range 21 West, Sections 2-3 & 10-12 and Township 22 North Range 21 West, Sections 34-35, Mohave County, Arizona, G.&S.R.M.

Note 1: Location Monuments are set 20' from claim end lines unless noted otherwise. All location and corner monuments are 2" X 2" X 5' wooden posts with scribed metal tags. All claims are 600' by 1500' unless noted otherwise.

Note 2: Distances are measured from the North East Corner of Section 10, T21N, R21W to the North West Corner of the claims.



Locators:
 Marco Montecinos
 Steve Hodges
 Jimmy Hodges
 305 Valparaiso Ct.
 Sparks, Nevada, 89441



Location Map of BUL 1-60, 62 and 64-88 Lode Claims
 Sheet 1 of 3
 BUL_1-88_claims_N83z11m.DWG
 November 30, 2017
 Drawn By: G.I.S. Land Services
 Datum: 1983 Projection: UTM Zone 11
 Units: meters

RECEIVED
 PLM AZ STATE OFFICE
 PHOENIX, ARIZONA
 2017 DEC -7 P 12:00

LOCATION NOTICE FOR LODE MINING CLAIM

NOTICE IS HEREBY GIVEN that the BUL 78 lode mining claim has been located by Marco Montecinos, Steve Hodges and Jimmy Hodges. Whose current mailing address is 305 Valparaiso Ct., Sparks, Nevada, 89441. The general course of this claim is North to South and it is situated in Mohave County, Arizona.


This claim is 1500 feet in length and 600 feet in width. The claim area is approximately 20 acres. This claim runs from the location monument on which this location notice is posted approximately 20 feet in a Northerly direction to the North end line center and 1480 feet in a Southerly direction to the South end line center. The monuments are upright posts securely fixed and projecting at least four feet above the ground. This claim is marked by six monuments; one at each corner, and one at the center of each end line of the claim. The location monument on which this notice is posted is situated within Section 35 Township 22 North, Range 21 West, Gila Salt River Base and Meridian, Arizona and the claim includes portions of the following quarter section(s):

<u>¼</u>	<u>Section</u>	<u>Township</u>	<u>Range</u>	<u>Meridian</u>
<u>NW</u>	<u>2</u>	<u>21 North</u>	<u>21 West</u>	<u>GSRB&M</u>
<u>SW</u>	<u>35</u>	<u>22 North</u>	<u>21 West</u>	<u>GSRB&M</u>
				<u>GSRB&M</u>
				<u>GSRB&M</u>

The locality of this claim with reference to some natural object or permanent monument is as follows: the NW corner of this claim is approximately 7261 feet North and 933 feet East of the NE corner of Section 10, Township 21 North, Range 21 West, Mohave County, Arizona. The above information is shown on the attached map.

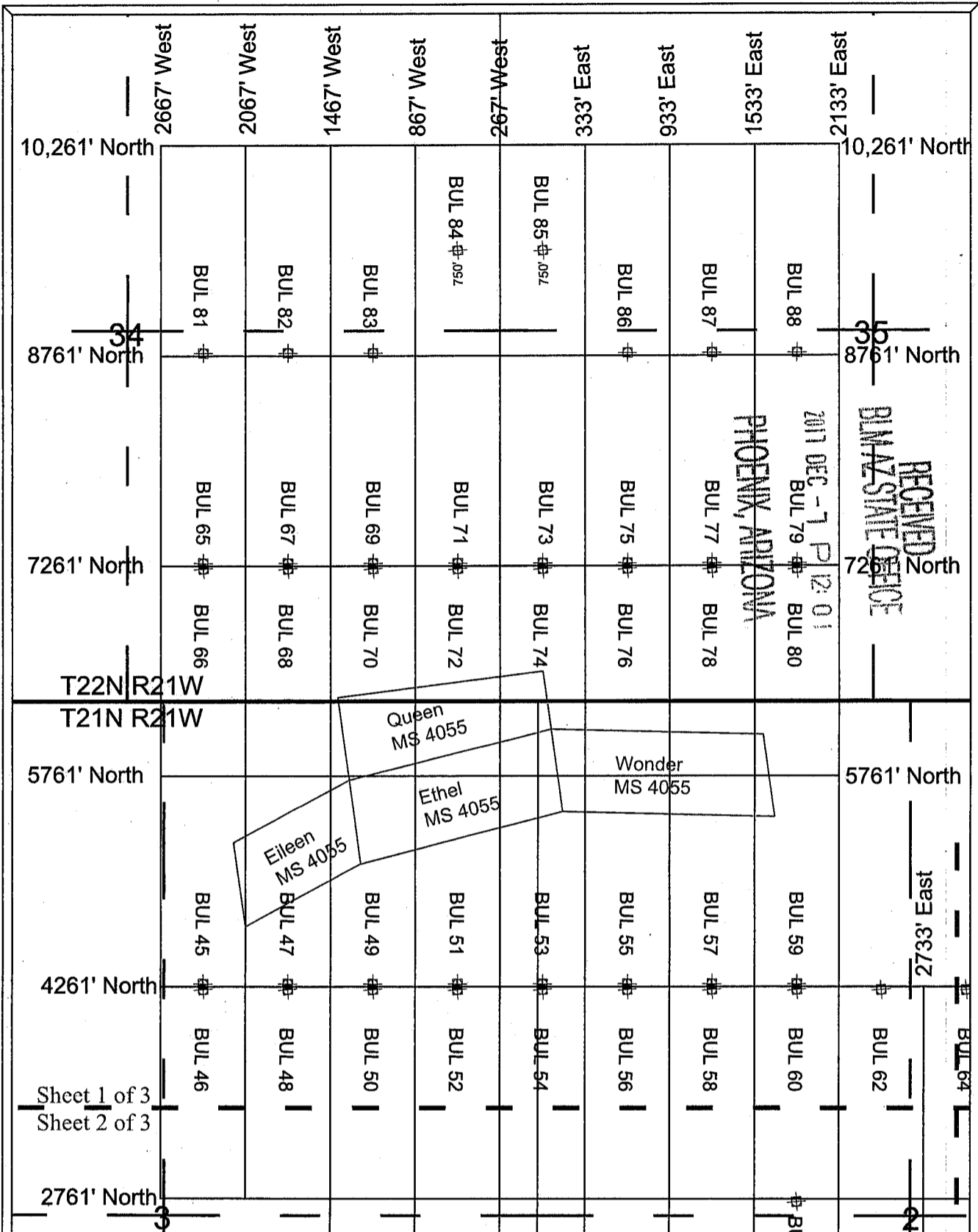
POSTED on the ground this September 19, 2017.

LOCATORS: Marco Montecinos
Steve Hodges
Jimmy Hodges

BY:  DATE: November 30, 2017
Marco Montecinos, and as Agent for Steve Hodges and Jimmy Hodges

RECEIVED
BIAZ STATE OFFICE
2017 DEC -7 P 12:01
PHOENIX, ARIZONA

AMC 448076

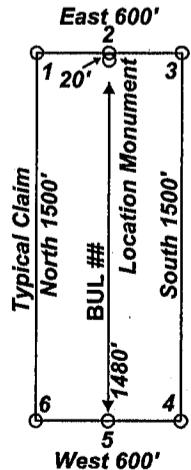
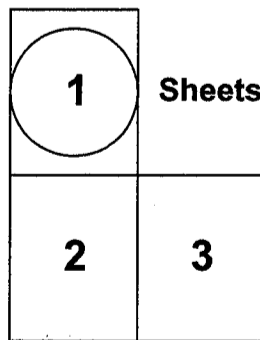


AN0448076

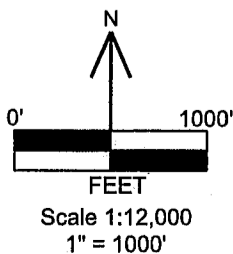
BUL Lode Claims
 BUL 1-60, 62, 64-88 were located on September 19, 2017 in
 Township 21 North Range 21 West,
 Sections 2-3 & 10-12 and
 Township 22 North Range 21 West,
 Sections 34-35, Mohave County, Arizona, G.&S.R.M.

Note 1: Location Monuments are set 20' from claim end lines unless noted otherwise. All location and corner monuments are 2" X 2" X 5' wooden posts with scribed metal tags. All claims are 600' by 1500' unless noted otherwise.

Note 2: Distances are measured from the North East Corner of Section 10, T21N, R21W to the North West Corner of the claims.



Locators:
 Marco Montecinos
 Steve Hodges
 Jimmy Hodges
 305 Valparaiso Ct.
 Sparks, Nevada, 89441



**Location Map of BUL 1-60, 62 and 64-88
 Lode Claims
 Sheet 1 of 3
 BUL_1-88_claims_N83z11m.DWG
 November 30, 2017**

**Drawn By: G.I.S. Land Services
 Datum: 1983 Projection: UTM Zone 11
 Units: meters**

LOCATION NOTICE FOR LODE MINING CLAIM

NOTICE IS HEREBY GIVEN that the BUL 79 lode mining claim has been located by Marco Montecinos, Steve Hodges and Jimmy Hodges. Whose current mailing address is 305 Valparaiso Ct., Sparks, Nevada, 89441. The general course of this claim is North to South and it is situated in Mohave County, Arizona.

This claim is 1500 feet in length and 600 feet in width. The claim area is approximately 20 acres. This claim runs from the location monument on which this location notice is posted approximately 1480 feet in a Northerly direction to the North end line center and 20 feet in a Southerly direction to the South end line center. The monuments are upright posts securely fixed and projecting at least four feet above the ground. This claim is marked by six monuments; one at each corner, and one at the center of each end line of the claim. The location monument on which this notice is posted is situated within Section 35 Township 22 North, Range 21 West, Gila Salt River Base and Meridian, Arizona and the claim includes portions of the following quarter section(s):

<u>1/4</u>	<u>Section</u>	<u>Township</u>	<u>Range</u>	<u>Meridian</u>
<u>SW</u>	<u>35</u>	<u>22 North</u>	<u>21 West</u>	<u>GSRB&M</u>
				<u>GSRB&M</u>
				<u>GSRB&M</u>
				<u>GSRB&M</u>

The locality of this claim with reference to some natural object or permanent monument is as follows: the NW corner of this claim is approximately 8761 feet North and 1533 feet East of the NE corner of Section 10, Township 21 North, Range 21 West, Mohave County, Arizona. The above information is shown on the attached map.

POSTED on the ground this September 19, 2017.

LOCATORS: Marco Montecinos
Steve Hodges
Jimmy Hodges

BY: .
Marco Montecinos, and as Agent for Steve Hodges and Jimmy Hodges

DATE: November 30, 2017

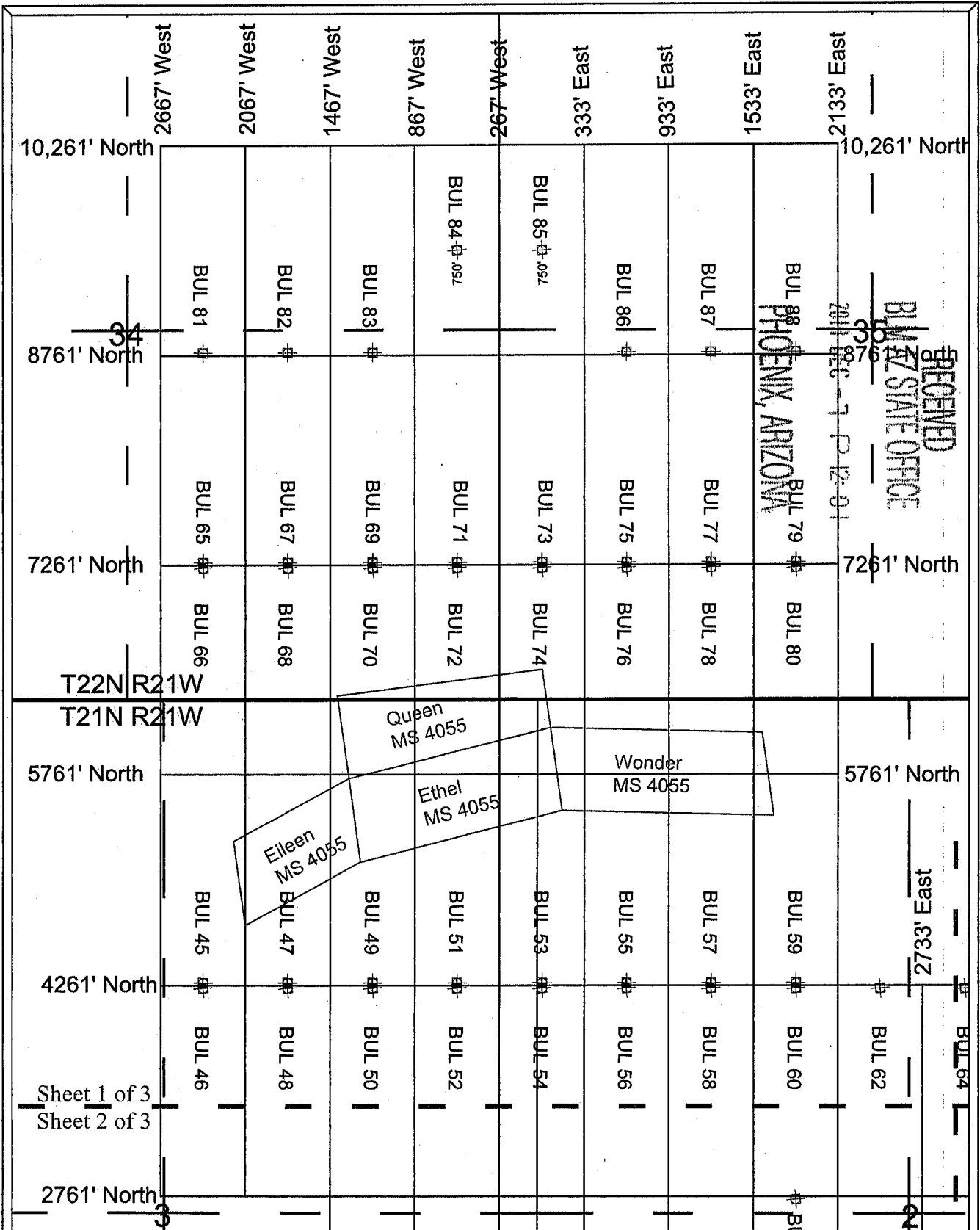
PHOENIX, ARIZONA

2017 DEC -7 P 12:01

BIMAZ STATE OFFICE

RECEIVED

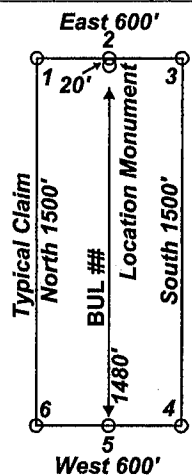
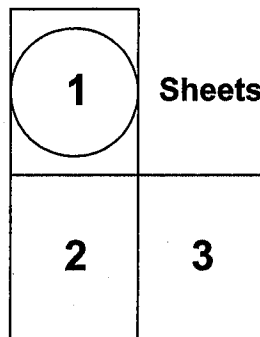
AMC 448077



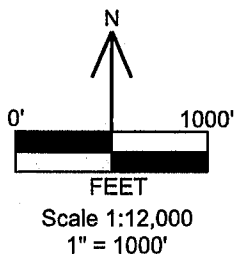
BUL Lode Claims
 BUL 1-60, 62, 64-88 were located on September 19, 2017 in
 Township 21 North Range 21 West,
 Sections 2-3 & 10-12 and
 Township 22 North Range 21 West,
 Sections 34-35, Mohave County, Arizona, G.&S.R.M.

Note 1: Location Monuments are set 20' from claim end lines unless noted otherwise. All location and corner monuments are 2" X 2" X 5' wooden posts with scribed metal tags. All claims are 600' by 1500' unless noted otherwise.

Note 2: Distances are measured from the North East Corner of Section 10, T21N, R21W to the North West Corner of the claims.



Locators:
 Marco Montecinos
 Steve Hodges
 Jimmy Hodges
 305 Valparaiso Ct.
 Sparks, Nevada, 89441



Location Map of BUL 1-60, 62 and 64-88 Lode Claims
 Sheet 1 of 3
 BUL_1-88_claims_N83z11m.DWG
 November 30, 2017

Drawn By: G.I.S. Land Services
 Datum: 1983 Projection: UTM Zone 11
 Units: meters

AMC448077

LOCATION NOTICE FOR LODE MINING CLAIM

NOTICE IS HEREBY GIVEN that the BUL 80 lode mining claim has been located by Marco Montecinos, Steve Hodges and Jimmy Hodges. Whose current mailing address is 305 Valparaiso Ct., Sparks, Nevada, 89441. The general course of this claim is North to South and it is situated in Mohave County, Arizona.

This claim is 1500 feet in length and 600 feet in width. The claim area is approximately 20 acres. This claim runs from the location monument on which this location notice is posted approximately 20 feet in a Northerly direction to the North end line center and 1480 feet in a Southerly direction to the South end line center. The monuments are upright posts securely fixed and projecting at least four feet above the ground. This claim is marked by six monuments; one at each corner, and one at the center of each end line of the claim. The location monument on which this notice is posted is situated within Section 35 Township 22 North, Range 21 West, Gila Salt River Base and Meridian, Arizona and the claim includes portions of the following quarter section(s):

<u>¼</u>	<u>Section</u>	<u>Township</u>	<u>Range</u>	<u>Meridian</u>
<u>NW</u>	<u>2</u>	<u>21 North</u>	<u>21 West</u>	<u>GSRB&M</u>
<u>SW</u>	<u>35</u>	<u>22 North</u>	<u>21 West</u>	<u>GSRB&M</u>
				<u>GSRB&M</u>
				<u>GSRB&M</u>

The locality of this claim with reference to some natural object or permanent monument is as follows: the NW corner of this claim is approximately 7261 feet North and 1533 feet East of the NE corner of Section 10, Township 21 North, Range 21 West, Mohave County, Arizona. The above information is shown on the attached map.

POSTED on the ground this September 19, 2017.

LOCATORS: Marco Montecinos
Steve Hodges
Jimmy Hodges

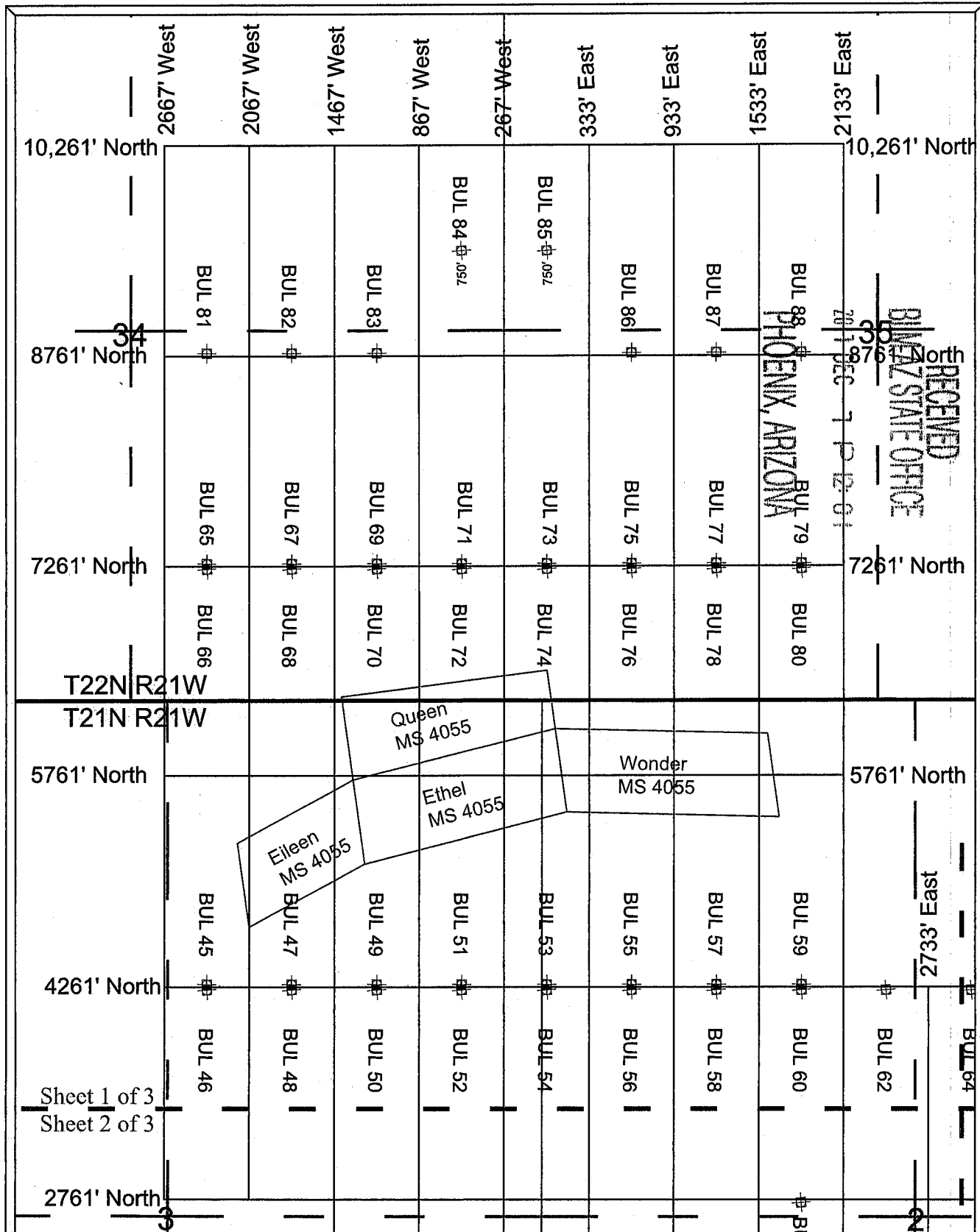
BY: 
Marco Montecinos, and as Agent for Steve Hodges and Jimmy Hodges

DATE: November 30, 2017

RECEIVED
 BLM AZ STATE OFFICE
 2017 DEC -7 P 12:01
 PHOENIX, ARIZONA

AMC448078


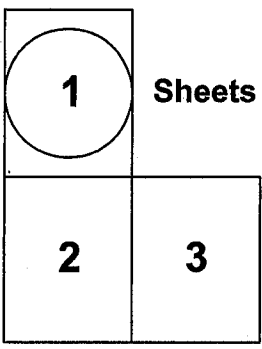
AMC 448078



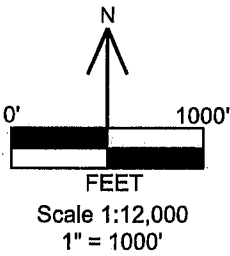
BUL Lode Claims
 BUL 1-60, 62, 64-88 were located on September 19, 2017 in
 Township 21 North Range 21 West,
 Sections 2-3 & 10-12 and
 Township 22 North Range 21 West,
 Sections 34-35, Mohave County, Arizona, G.&S.R.M.

Note 1: Location Monuments are set 20' from claim end lines unless noted otherwise. All location and corner monuments are 2" X 2" X 5' wooden posts with scribed metal tags. All claims are 600' by 1500' unless noted otherwise.

Note 2: Distances are measured from the North East Corner of Section 10, T21N, R21W to the North West Corner of the claims.



Locators:
 Marco Montecinos
 Steve Hodges
 Jimmy Hodges
 305 Valparaiso Ct.
 Sparks, Nevada, 89441



Location Map of BUL 1-60, 62 and 64-88 Lode Claims
 Sheet 1 of 3
 BUL_1-88_claims_N83z11m.DWG
 November 30, 2017
 Drawn By: G.I.S. Land Services
 Datum: 1983 Projection: UTM Zone 11
 Units: meters

RECEIVED
 BUREAU OF LAND MANAGEMENT
 PHOENIX ARIZONA
 2018 DEC 7 12:01

LOCATION NOTICE FOR LODE MINING CLAIM

NOTICE IS HEREBY GIVEN that the BUL 81 lode mining claim has been located by Marco Montecinos, Steve Hodges and Jimmy Hodges. Whose current mailing address is 305 Valparaiso Ct., Sparks, Nevada, 89441. The general course of this claim is North to South and it is situated in Mohave County, Arizona.


This claim is 1500 feet in length and 600 feet in width. The claim area is approximately 20 acres. This claim runs from the location monument on which this location notice is posted approximately 1480 feet in a Northerly direction to the North end line center and 20 feet in a Southerly direction to the South end line center. The monuments are upright posts securely fixed and projecting at least four feet above the ground. This claim is marked by six monuments; one at each corner, and one at the center of each end line of the claim. The location monument on which this notice is posted is situated within Section 34 Township 22 North, Range 21 West, Gila Salt River Base and Meridian, Arizona and the claim includes portions of the following quarter section(s):

<u>¼</u>	<u>Section</u>	<u>Township</u>	<u>Range</u>	<u>Meridian</u>
<u>NE</u>	<u>34</u>	<u>22 North</u>	<u>21 West</u>	<u>GSRB&M</u>
<u>SE</u>	<u>34</u>	<u>22 North</u>	<u>21 West</u>	<u>GSRB&M</u>
				<u>GSRB&M</u>
				<u>GSRB&M</u>

The locality of this claim with reference to some natural object or permanent monument is as follows: the NW corner of this claim is approximately 10261 feet North and 2667 feet West of the NE corner of Section 10, Township 21 North, Range 21 West, Mohave County, Arizona. The above information is shown on the attached map.

POSTED on the ground this September 19, 2017.

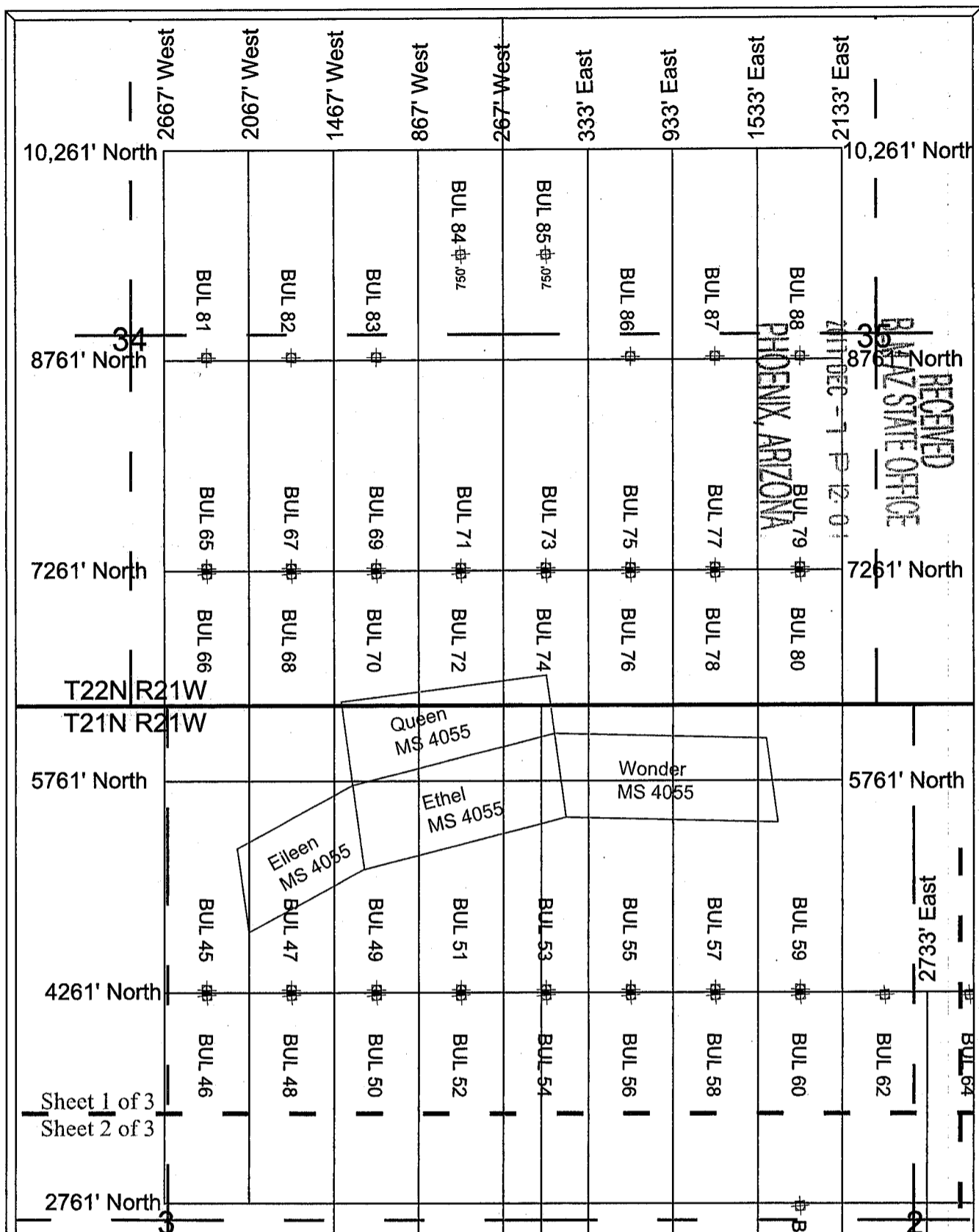
LOCATORS: Marco Montecinos
Steve Hodges
Jimmy Hodges

BY:  DATE: November 30, 2017
Marco Montecinos, and as Agent for Steve Hodges and Jimmy Hodges

RECEIVED
 BLM AZ STATE OFFICE
 2017 DEC - 7 P 12:01
 PHOENIX, ARIZONA

AMC 448079

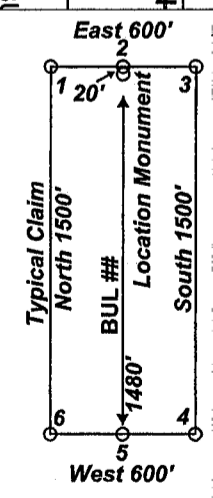
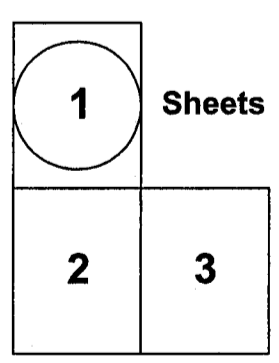
AMC448079



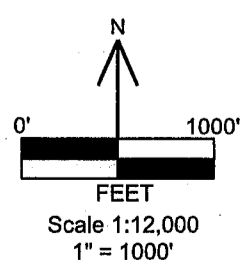
BUL Lode Claims
 BUL 1-60, 62, 64-88 were located on September 19, 2017 in
 Township 21 North Range 21 West,
 Sections 2-3 & 10-12 and
 Township 22 North Range 21 West,
 Sections 34-35, Mohave County, Arizona, G.&S.R.M.

Note 1: Location Monuments are set 20' from claim end lines unless noted otherwise. All location and corner monuments are 2" X 2" X 5' wooden posts with scribed metal tags. All claims are 600' by 1500' unless noted otherwise.

Note 2: Distances are measured from the North East Corner of Section 10, T21N, R21W to the North West Corner of the claims.



Locators:
 Marco Montecinos
 Steve Hodges
 Jimmy Hodges
 305 Valparaiso Ct.
 Sparks, Nevada, 89441



Location Map of BUL 1-60, 62 and 64-88 Lode Claims
 Sheet 1 of 3
 BUL_1-88_claims_N83z11m.DWG
 November 30, 2017

Drawn By: G.I.S. Land Services
 Datum: 1983 Projection: UTM Zone 11
 Units: meters

LOCATION NOTICE FOR LODE MINING CLAIM

NOTICE IS HEREBY GIVEN that the BUL 82 lode mining claim has been located by Marco Montecinos, Steve Hodges and Jimmy Hodges. Whose current mailing address is 305 Valparaiso Ct., Sparks, Nevada, 89441. The general course of this claim is North to South and it is situated in Mohave County, Arizona.


This claim is 1500 feet in length and 600 feet in width. The claim area is approximately 20 acres. This claim runs from the location monument on which this location notice is posted approximately 1480 feet in a Northerly direction to the North end line center and 20 feet in a Southerly direction to the South end line center. The monuments are upright posts securely fixed and projecting at least four feet above the ground. This claim is marked by six monuments; one at each corner, and one at the center of each end line of the claim. The location monument on which this notice is posted is situated within Section 34 Township 22 North, Range 21 West, Gila Salt River Base and Meridian, Arizona and the claim includes portions of the following quarter section(s):

<u>¼</u>	<u>Section</u>	<u>Township</u>	<u>Range</u>	<u>Meridian</u>
<u>NE</u>	<u>34</u>	<u>22 North</u>	<u>21 West</u>	<u>GSRB&M</u>
<u>SE</u>	<u>34</u>	<u>22 North</u>	<u>21 West</u>	<u>GSRB&M</u>
				<u>GSRB&M</u>
				<u>GSRB&M</u>

The locality of this claim with reference to some natural object or permanent monument is as follows: the NW corner of this claim is approximately 10261 feet North and 2067 feet West of the NE corner of Section 10, Township 21 North, Range 21 West, Mohave County, Arizona. The above information is shown on the attached map.

POSTED on the ground this September 19, 2017.

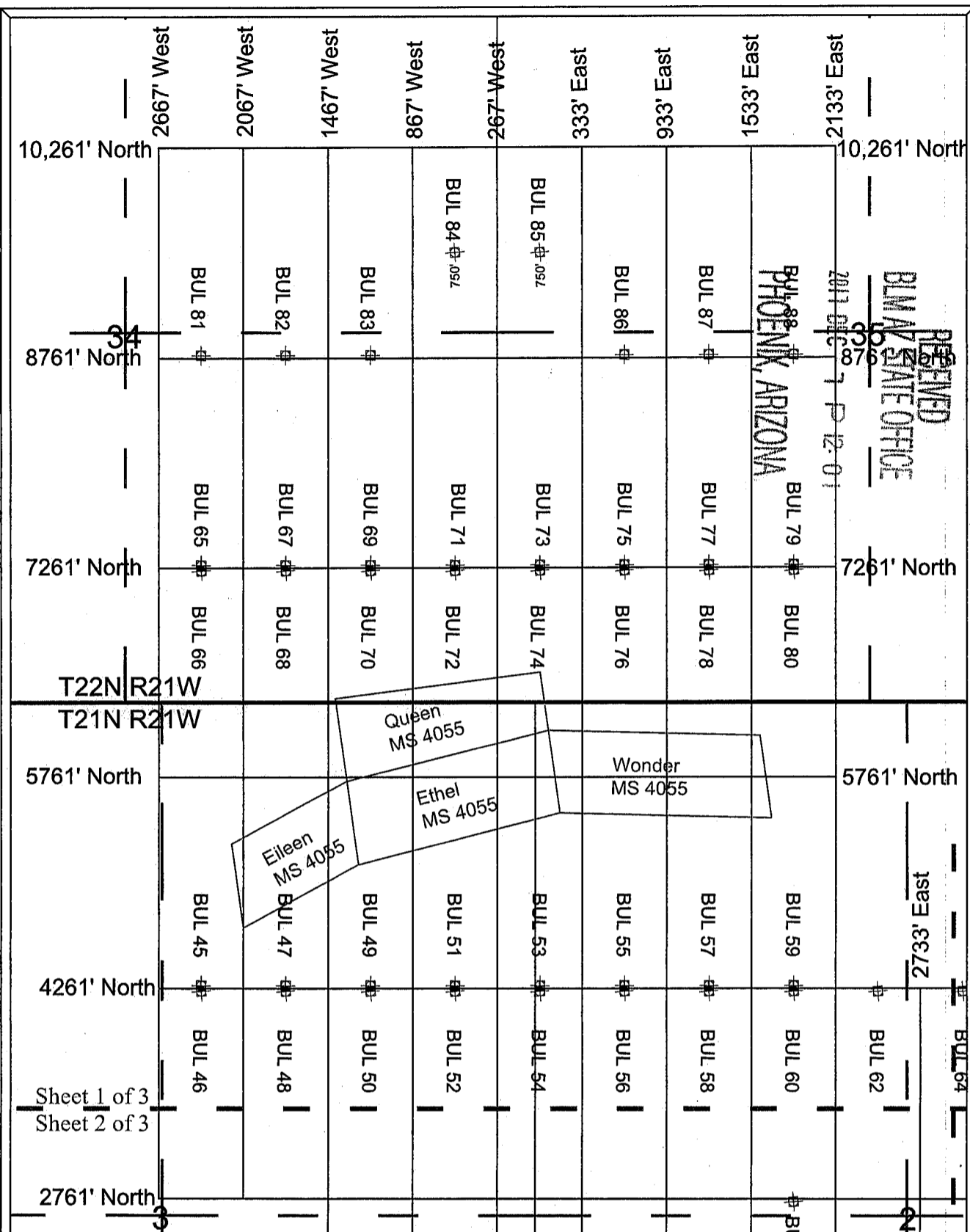
LOCATORS: Marco Montecinos
 Steve Hodges
 Jimmy Hodges

BY:  DATE: November 30, 2017
 Marco Montecinos, and as Agent for Steve Hodges and Jimmy Hodges

RECEIVED
 BLM AZ STATE OFFICE
 2017 DEC -7 P 12:01
 PHOENIX, ARIZONA

AHC 448080


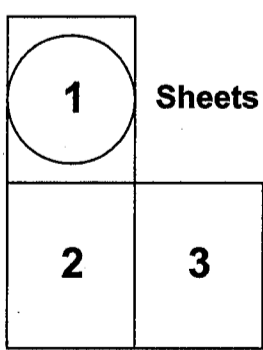
AMC448080



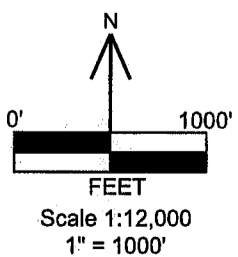
BUL Lode Claims
 BUL 1-60, 62, 64-88 were located on September 19, 2017 in Township 21 North Range 21 West, Sections 2-3 & 10-12 and Township 22 North Range 21 West, Sections 34-35, Mohave County, Arizona, G.&S.R.M.

Note 1: Location Monuments are set 20' from claim end lines unless noted otherwise. All location and corner monuments are 2" X 2" X 5' wooden posts with scribed metal tags. All claims are 600' by 1500' unless noted otherwise.

Note 2: Distances are measured from the North East Corner of Section 10, T21N, R21W to the North West Corner of the claims.



Locators:
 Marco Montecinos
 Steve Hodges
 Jimmy Hodges
 305 Valparaiso Ct.
 Sparks, Nevada, 89441



Location Map of BUL 1-60, 62 and 64-88 Lode Claims
 Sheet 1 of 3
 BUL_1-88_claims_N83z11m.DWG
 November 30, 2017
 Drawn By: G.I.S. Land Services
 Datum: 1983 Projection: UTM Zone 11
 Units: meters

LOCATION NOTICE FOR LODE MINING CLAIM

NOTICE IS HEREBY GIVEN that the BUL 83 lode mining claim has been located by Marco Montecinos, Steve Hodges and Jimmy Hodges. Whose current mailing address is 305 Valparaiso Ct., Sparks, Nevada, 89441. The general course of this claim is North to South and it is situated in Mohave County, Arizona.


This claim is 1500 feet in length and 600 feet in width. The claim area is approximately 20 acres. This claim runs from the location monument on which this location notice is posted approximately 1480 feet in a Northerly direction to the North end line center and 20 feet in a Southerly direction to the South end line center. The monuments are upright posts securely fixed and projecting at least four feet above the ground. This claim is marked by six monuments; one at each corner, and one at the center of each end line of the claim. The location monument on which this notice is posted is situated within Section 34 Township 22 North, Range 21 West, Gila Salt River Base and Meridian, Arizona and the claim includes portions of the following quarter section(s):

<u>¼</u>	<u>Section</u>	<u>Township</u>	<u>Range</u>	<u>Meridian</u>
<u>NE</u>	<u>34</u>	<u>22 North</u>	<u>21 West</u>	<u>GSRB&M</u>
<u>SE</u>	<u>34</u>	<u>22 North</u>	<u>21 West</u>	<u>GSRB&M</u>
				<u>GSRB&M</u>
				<u>GSRB&M</u>

The locality of this claim with reference to some natural object or permanent monument is as follows: the NW corner of this claim is approximately 10261 feet North and 1467 feet West of the NE corner of Section 10, Township 21 North, Range 21 West, Mohave County, Arizona. The above information is shown on the attached map.

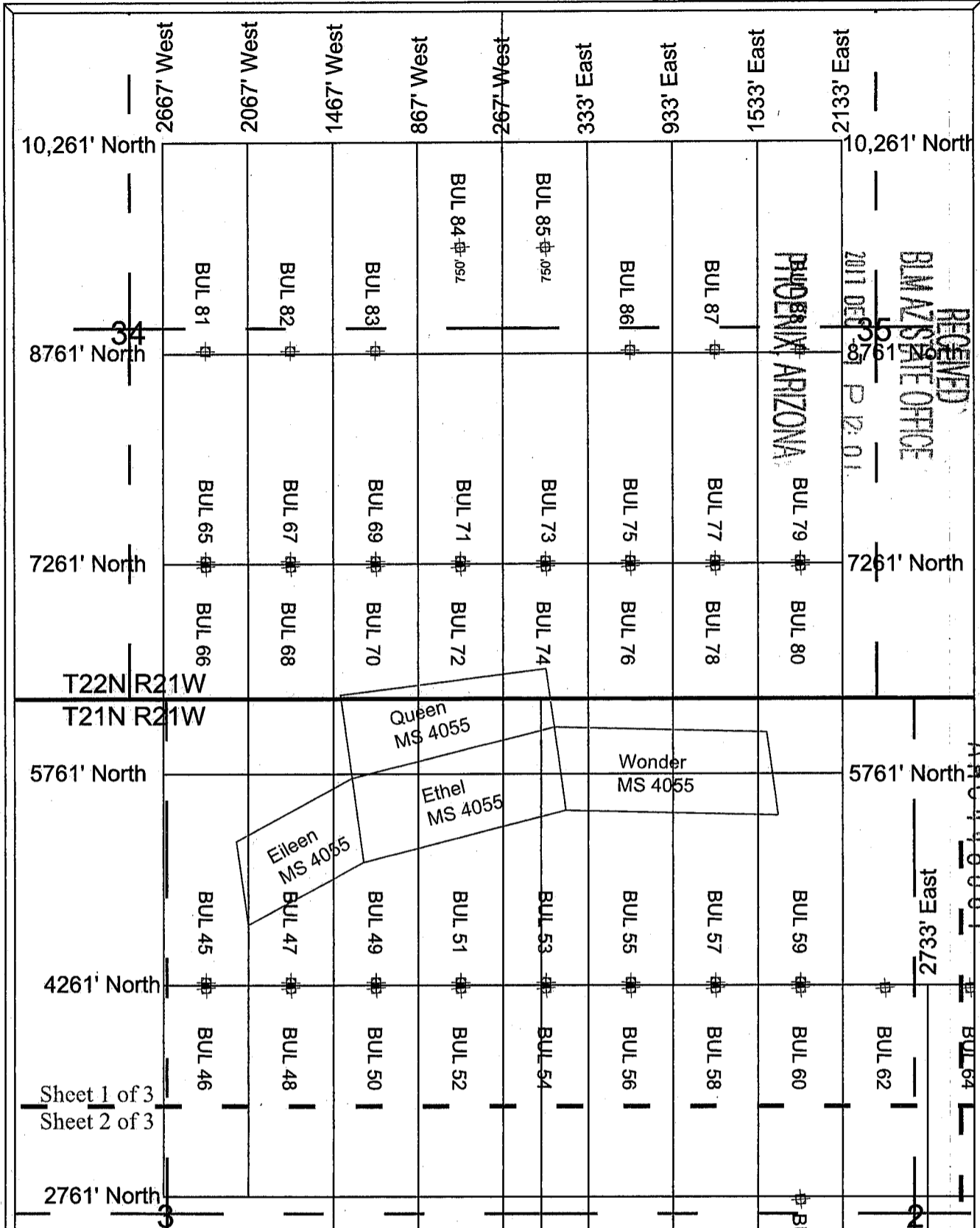
POSTED on the ground this September 19, 2017.

LOCATORS: Marco Montecinos
Steve Hodges
Jimmy Hodges

BY:  DATE: November 30, 2017
Marco Montecinos, and as Agent for Steve Hodges and Jimmy Hodges

RECEIVED
 BLM AZ STATE OFFICE
 2017 DEC -7 P 12:01
 PHOENIX, ARIZONA

AMC 448081



RECEIVED
 DIMAZZ SITE OFFICE
 2011 DEC 28 P 12:01


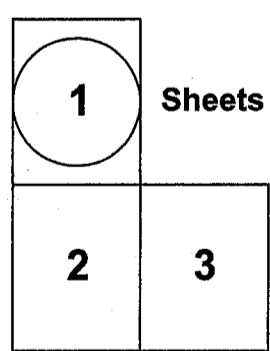
PROBINA ARIZONA

A.M.C. # 18081

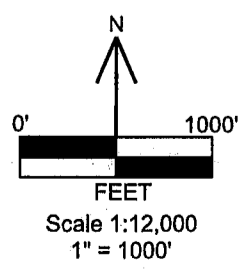
BUL Lode Claims
 BUL 1-60, 62, 64-88 were located on September 19, 2017 in
 Township 21 North Range 21 West,
 Sections 2-3 & 10-12 and
 Township 22 North Range 21 West,
 Sections 34-35, Mohave County, Arizona, G.&S.R.M.

Note 1: Location Monuments are set 20' from claim end lines unless noted otherwise. All location and corner monuments are 2" X 2" X 5' wooden posts with scribed metal tags. All claims are 600' by 1500' unless noted otherwise.

Note 2: Distances are measured from the North East Corner of Section 10, T21N, R21W to the North West Corner of the claims.



Locators:
 Marco Montecinos
 Steve Hodges
 Jimmy Hodges
 305 Valparaiso Ct.
 Sparks, Nevada, 89441



Location Map of BUL 1-60, 62 and 64-88 Lode Claims
 Sheet 1 of 3
 BUL_1-88_claims_N83z11m.DWG
 November 30, 2017
 Drawn By: G.I.S. Land Services
 Datum: 1983 Projection: UTM Zone 11
 Units: meters

LOCATION NOTICE FOR LODE MINING CLAIM

NOTICE IS HEREBY GIVEN that the BUL 84 lode mining claim has been located by Marco Montecinos, Steve Hodges and Jimmy Hodges. Whose current mailing address is 305 Valparaiso Ct., Sparks, Nevada, 89441. The general course of this claim is North to South and it is situated in Mohave County, Arizona.


This claim is 1500 feet in length and 600 feet in width. The claim area is approximately 20 acres. This claim runs from the location monument on which this location notice is posted approximately 750 feet in a Northerly direction to the North end line center and 750 feet in a Southerly direction to the South end line center. The monuments are upright posts securely fixed and projecting at least four feet above the ground. This claim is marked by six monuments; one at each corner, and one at the center of each end line of the claim. The location monument on which this notice is posted is situated within Section 34 Township 22 North, Range 21 West, Gila Salt River Base and Meridian, Arizona and the claim includes portions of the following quarter section(s):

<u>¼</u>	<u>Section</u>	<u>Township</u>	<u>Range</u>	<u>Meridian</u>
<u>NE</u>	<u>34</u>	<u>22 North</u>	<u>21 West</u>	<u>GSRB&M</u>
<u>SE</u>	<u>34</u>	<u>22 North</u>	<u>21 West</u>	<u>GSRB&M</u>
				<u>GSRB&M</u>
				<u>GSRB&M</u>

The locality of this claim with reference to some natural object or permanent monument is as follows: the NW corner of this claim is approximately 10261 feet North and 867 feet West of the NE corner of Section 10, Township 21 North, Range 21 West, Mohave County, Arizona. The above information is shown on the attached map.

POSTED on the ground this September 19, 2017.

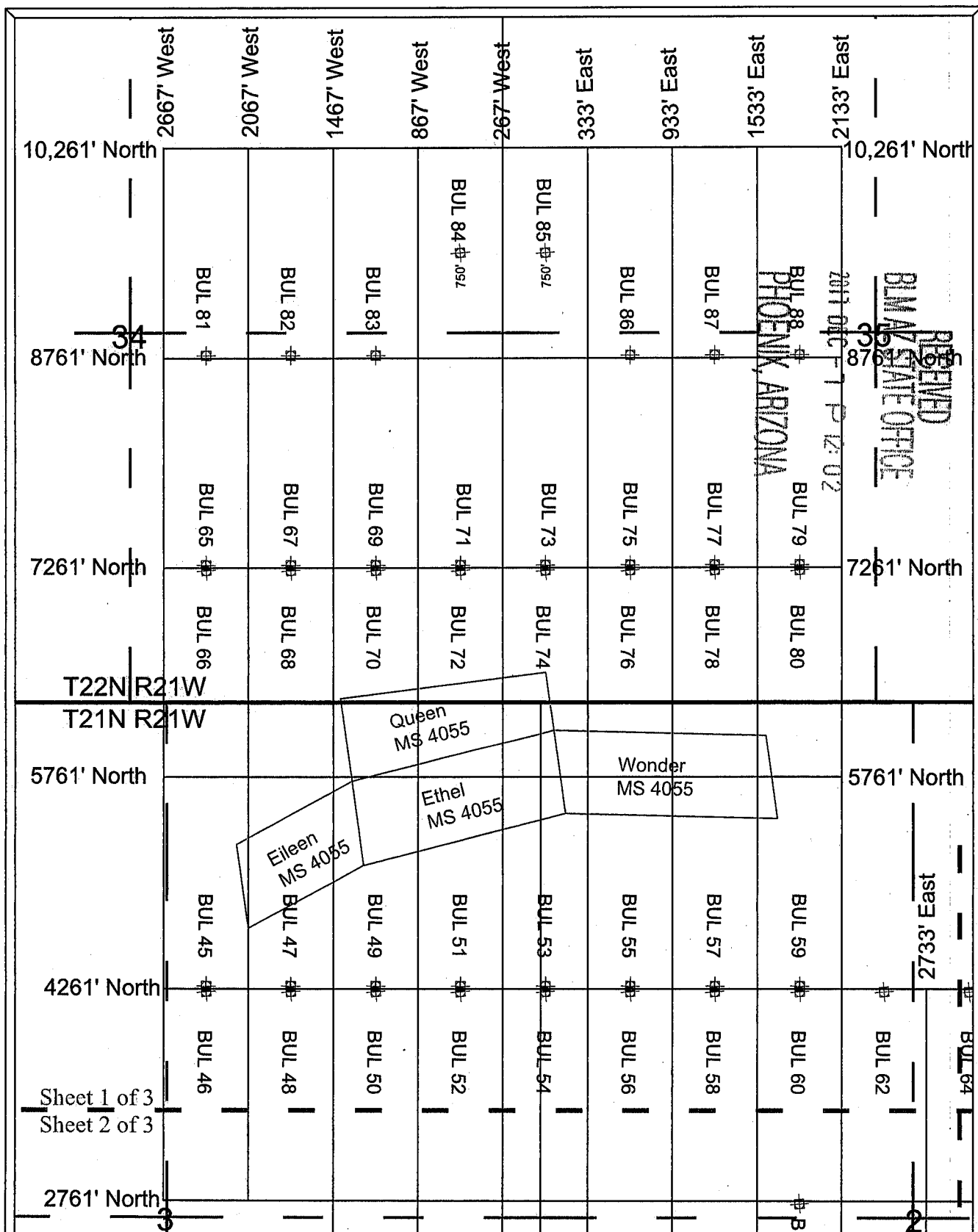
LOCATORS: Marco Montecinos
Steve Hodges
Jimmy Hodges

BY:  DATE: November 30, 2017
Marco Montecinos, and as Agent for Steve Hodges and Jimmy Hodges

RECEIVED
 BLM AZ STATE OFFICE
 2017 DEC - 7 P 12:02
 PHOENIX, ARIZONA

AMC 4 8082


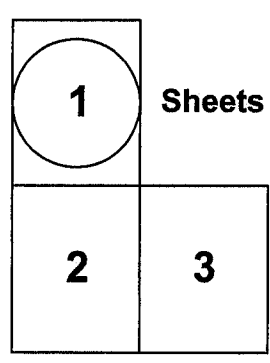
AMC448082



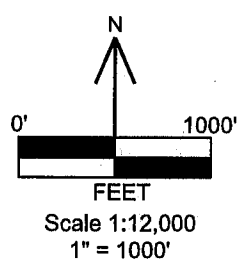
BUL Lode Claims
 BUL 1-60, 62, 64-88 were located on September 19, 2017 in Township 21 North Range 21 West, Sections 2-3 & 10-12 and Township 22 North Range 21 West, Sections 34-35, Mohave County, Arizona, G.&S.R.M.

Note 1: Location Monuments are set 20' from claim end lines unless noted otherwise. All location and corner monuments are 2" X 2" X 5' wooden posts with scribed metal tags. All claims are 600' by 1500' unless noted otherwise.

Note 2: Distances are measured from the North East Corner of Section 10, T21N, R21W to the North West Corner of the claims.



Locators:
 Marco Montecinos
 Steve Hodges
 Jimmy Hodges
 305 Valparaiso Ct.
 Sparks, Nevada, 89441



Location Map of BUL 1-60, 62 and 64-88 Lode Claims
 Sheet 1 of 3
 BUL_1-88_claims_N83z11m.DWG
 November 30, 2017
 Drawn By: G.I.S. Land Services
 Datum: 1983 Projection: UTM Zone 11
 Units: meters

LOCATION NOTICE FOR LODE MINING CLAIM

NOTICE IS HEREBY GIVEN that the BUL 85 lode mining claim has been located by Marco Montecinos, Steve Hodges and Jimmy Hodges. Whose current mailing address is 305 Valparaiso Ct., Sparks, Nevada, 89441. The general course of this claim is North to South and it is situated in Mohave County, Arizona.


This claim is 1500 feet in length and 600 feet in width. The claim area is approximately 20 acres. This claim runs from the location monument on which this location notice is posted approximately 750 feet in a Northerly direction to the North end line center and 750 feet in a Southerly direction to the South end line center. The monuments are upright posts securely fixed and projecting at least four feet above the ground. This claim is marked by six monuments; one at each corner, and one at the center of each end line of the claim. The location monument on which this notice is posted is situated within Section 35 Township 22 North, Range 21 West, Gila Salt River Base and Meridian, Arizona and the claim includes portions of the following quarter section(s):

<u>¼</u>	<u>Section</u>	<u>Township</u>	<u>Range</u>	<u>Meridian</u>
<u>NW</u>	<u>35</u>	<u>22 North</u>	<u>21 West</u>	<u>GSRB&M</u>
<u>SW</u>	<u>35</u>	<u>22 North</u>	<u>21 West</u>	<u>GSRB&M</u>
				<u>GSRB&M</u>
				<u>GSRB&M</u>

The locality of this claim with reference to some natural object or permanent monument is as follows: the NW corner of this claim is approximately 10261 feet North and 267 feet West of the NE corner of Section 10, Township 21 North, Range 21 West, Mohave County, Arizona. The above information is shown on the attached map.

POSTED on the ground this September 19, 2017.

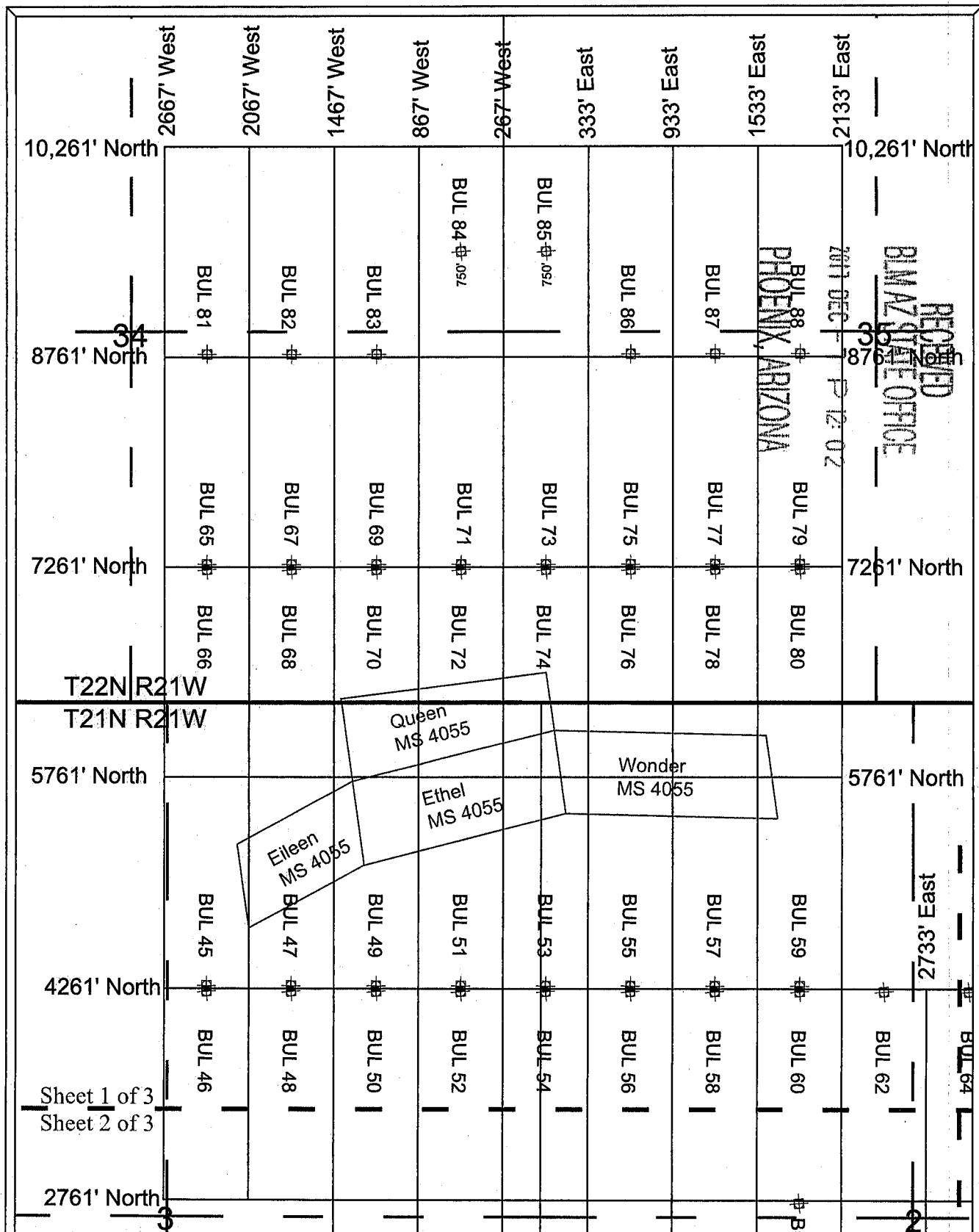
LOCATORS: Marco Montecinos
Steve Hodges
Jimmy Hodges

BY:  DATE: November 30, 2017
Marco Montecinos, and as Agent for Steve Hodges and Jimmy Hodges

RECEIVED
 BLM AZ STATE OFFICE
 2017 DEC -7 P 12:02
 PHOENIX, ARIZONA

AMC 448083

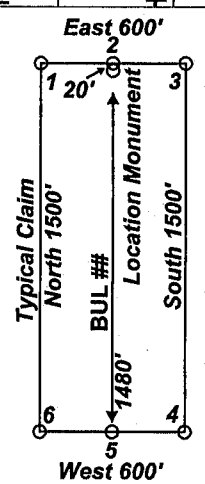
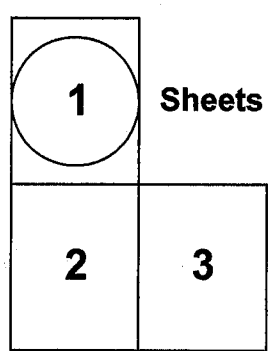
AMC448083



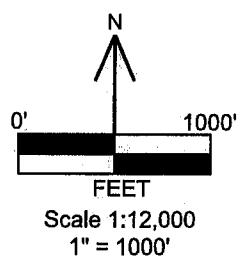
BUL Lode Claims
 BUL 1-60, 62, 64-88 were located on September 19, 2017 in Township 21 North Range 21 West, Sections 2-3 & 10-12 and Township 22 North Range 21 West, Sections 34-35, Mohave County, Arizona, G.&S.R.M.

Note 1: Location Monuments are set 20' from claim end lines unless noted otherwise. All location and corner monuments are 2" X 2" X 5' wooden posts with scribed metal tags. All claims are 600' by 1500' unless noted otherwise.

Note 2: Distances are measured from the North East Corner of Section 10, T21N, R21W to the North West Corner of the claims.



Locators:
 Marco Montecinos
 Steve Hodges
 Jimmy Hodges
 305 Valparaiso Ct.
 Sparks, Nevada, 89441



Location Map of BUL 1-60, 62 and 64-88 Lode Claims
 Sheet 1 of 3
 BUL_1-88_claims_N83z11m.DWG
 November 30, 2017
 Drawn By: G.I.S. Land Services
 Datum: 1983 Projection: UTM Zone 11
 Units: meters

RECEIVED
 BLM AZ STATE OFFICE
 2017 DEC 19 12:02
 PHOENIX ARIZONA

LOCATION NOTICE FOR LODE MINING CLAIM

NOTICE IS HEREBY GIVEN that the BUL 86 lode mining claim has been located by Marco Montecinos, Steve Hodges and Jimmy Hodges. Whose current mailing address is 305 Valparaiso Ct., Sparks, Nevada, 89441. The general course of this claim is North to South and it is situated in Mohave County, Arizona.


This claim is 1500 feet in length and 600 feet in width. The claim area is approximately 20 acres. This claim runs from the location monument on which this location notice is posted approximately 1480 feet in a Northerly direction to the North end line center and 20 feet in a Southerly direction to the South end line center. The monuments are upright posts securely fixed and projecting at least four feet above the ground. This claim is marked by six monuments; one at each corner, and one at the center of each end line of the claim. The location monument on which this notice is posted is situated within Section 35 Township 22 North, Range 21 West, Gila Salt River Base and Meridian, Arizona and the claim includes portions of the following quarter section(s):

<u>¼</u>	<u>Section</u>	<u>Township</u>	<u>Range</u>	<u>Meridian</u>
<u>NW</u>	<u>35</u>	<u>22 North</u>	<u>21 West</u>	<u>GSRB&M</u>
<u>SW</u>	<u>35</u>	<u>22 North</u>	<u>21 West</u>	<u>GSRB&M</u>
				<u>GSRB&M</u>
				<u>GSRB&M</u>

The locality of this claim with reference to some natural object or permanent monument is as follows: the NW corner of this claim is approximately 10261 feet North and 333 feet East of the NE corner of Section 10, Township 21 North, Range 21 West, Mohave County, Arizona. The above information is shown on the attached map.

POSTED on the ground this September 19, 2017.

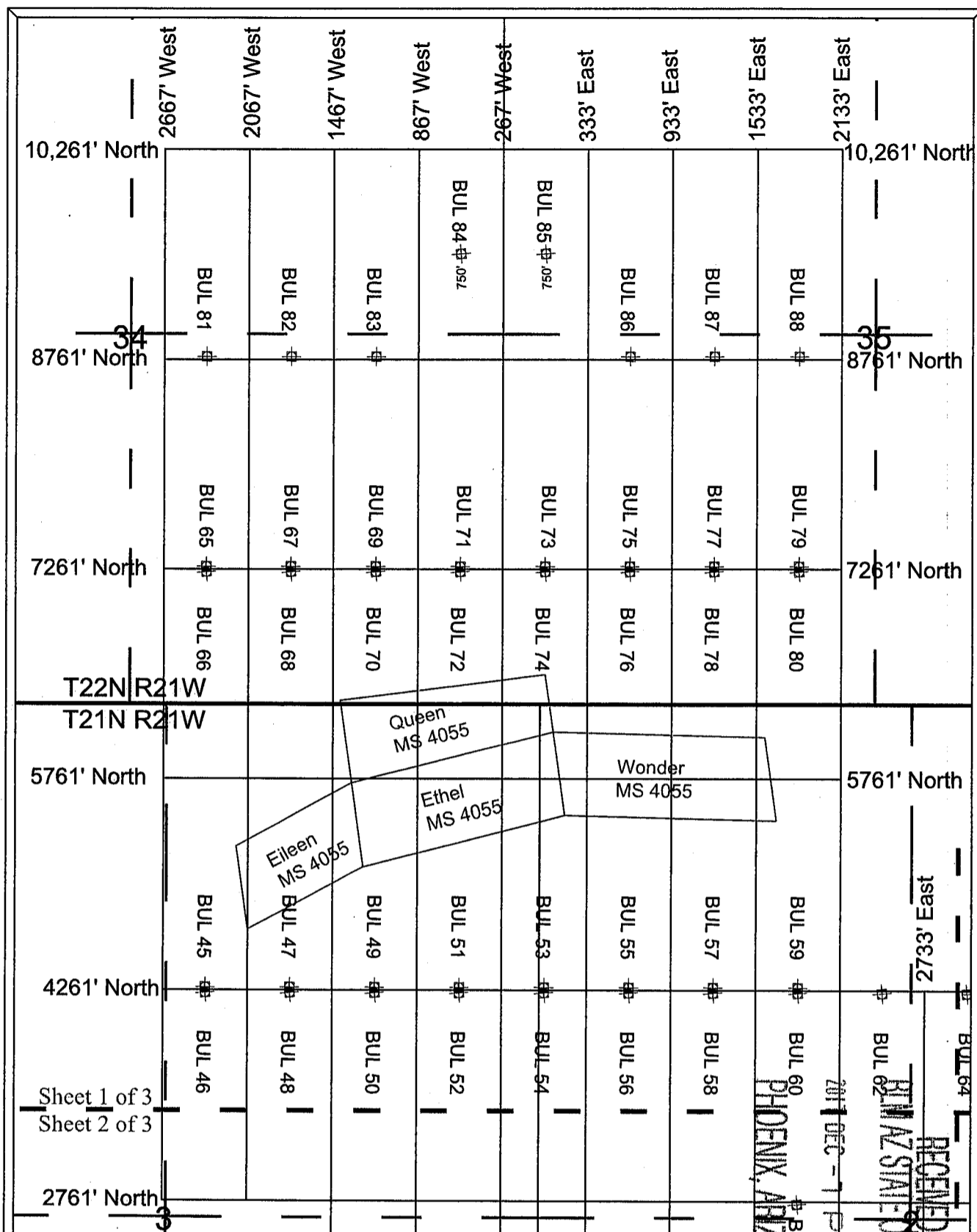
LOCATORS: Marco Montecinos
Steve Hodges
Jimmy Hodges

BY:  DATE: November 30, 2017
Marco Montecinos, and as Agent for Steve Hodges and Jimmy Hodges

RECEIVED
 BLM AZ STATE OFFICE
 2017 DEC -7 P 12:02
 PHOENIX, ARIZONA

AMC 448084

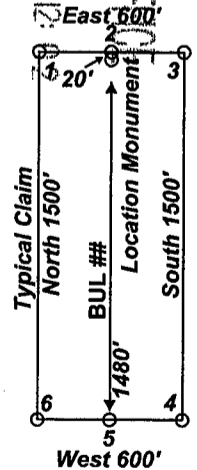
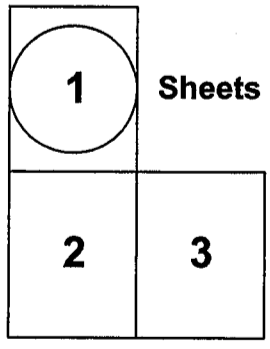
ANCL448084



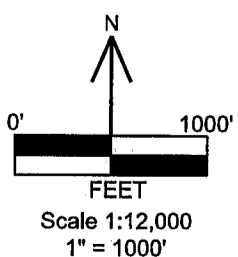
BUL Lode Claims
 BUL 1-60, 62, 64-88 were located on September 19, 2017 in
 Township 21 North Range 21 West,
 Sections 2-3 & 10-12 and
 Township 22 North Range 21 West,
 Sections 34-35, Mohave County, Arizona, G.&S.R.M.

Note 1: Location Monuments are set 20' from claim end lines unless noted otherwise. All location and corner monuments are 2" X 2" X 5' wooden posts with scribed metal tags. All claims are 600' by 1500' unless noted otherwise.

Note 2: Distances are measured from the North East Corner of Section 10, T21N, R21W to the North West Corner of the claims.



Locators:
 Marco Montecinos
 Steve Hodges
 Jimmy Hodges
 305 Valparaiso Ct.
 Sparks, Nevada, 89441



Location Map of BUL 1-60, 62 and 64-88 Lode Claims
 Sheet 1 of 3
 BUL_1-88_claims_N83z11m.DWG
 November 30, 2017
 Drawn By: G.I.S. Land Services
 Datum: 1983 Projection: UTM Zone 11
 Units: meters

LOCATION NOTICE FOR LODE MINING CLAIM

NOTICE IS HEREBY GIVEN that the BUL 87 lode mining claim has been located by Marco Montecinos, Steve Hodges and Jimmy Hodges. Whose current mailing address is 305 Valparaiso Ct., Sparks, Nevada, 89441. The general course of this claim is North to South and it is situated in Mohave County, Arizona.


This claim is 1500 feet in length and 600 feet in width. The claim area is approximately 20 acres. This claim runs from the location monument on which this location notice is posted approximately 1480 feet in a Northerly direction to the North end line center and 20 feet in a Southerly direction to the South end line center. The monuments are upright posts securely fixed and projecting at least four feet above the ground. This claim is marked by six monuments; one at each corner, and one at the center of each end line of the claim. The location monument on which this notice is posted is situated within Section 35 Township 22 North, Range 21 West, Gila Salt River Base and Meridian, Arizona and the claim includes portions of the following quarter section(s):

<u>¼</u>	<u>Section</u>	<u>Township</u>	<u>Range</u>	<u>Meridian</u>
<u>NW</u>	<u>35</u>	<u>22 North</u>	<u>21 West</u>	<u>GSRB&M</u>
<u>SW</u>	<u>35</u>	<u>22 North</u>	<u>21 West</u>	<u>GSRB&M</u>
				<u>GSRB&M</u>
				<u>GSRB&M</u>

The locality of this claim with reference to some natural object or permanent monument is as follows: the NW corner of this claim is approximately 10261 feet North and 933 feet East of the NE corner of Section 10, Township 21 North, Range 21 West, Mohave County, Arizona. The above information is shown on the attached map.

POSTED on the ground this September 19, 2017.

LOCATORS: Marco Montecinos
Steve Hodges
Jimmy Hodges

BY:  DATE: November 30, 2017
Marco Montecinos, and as Agent for Steve Hodges and Jimmy Hodges

PHOENIX, ARIZONA

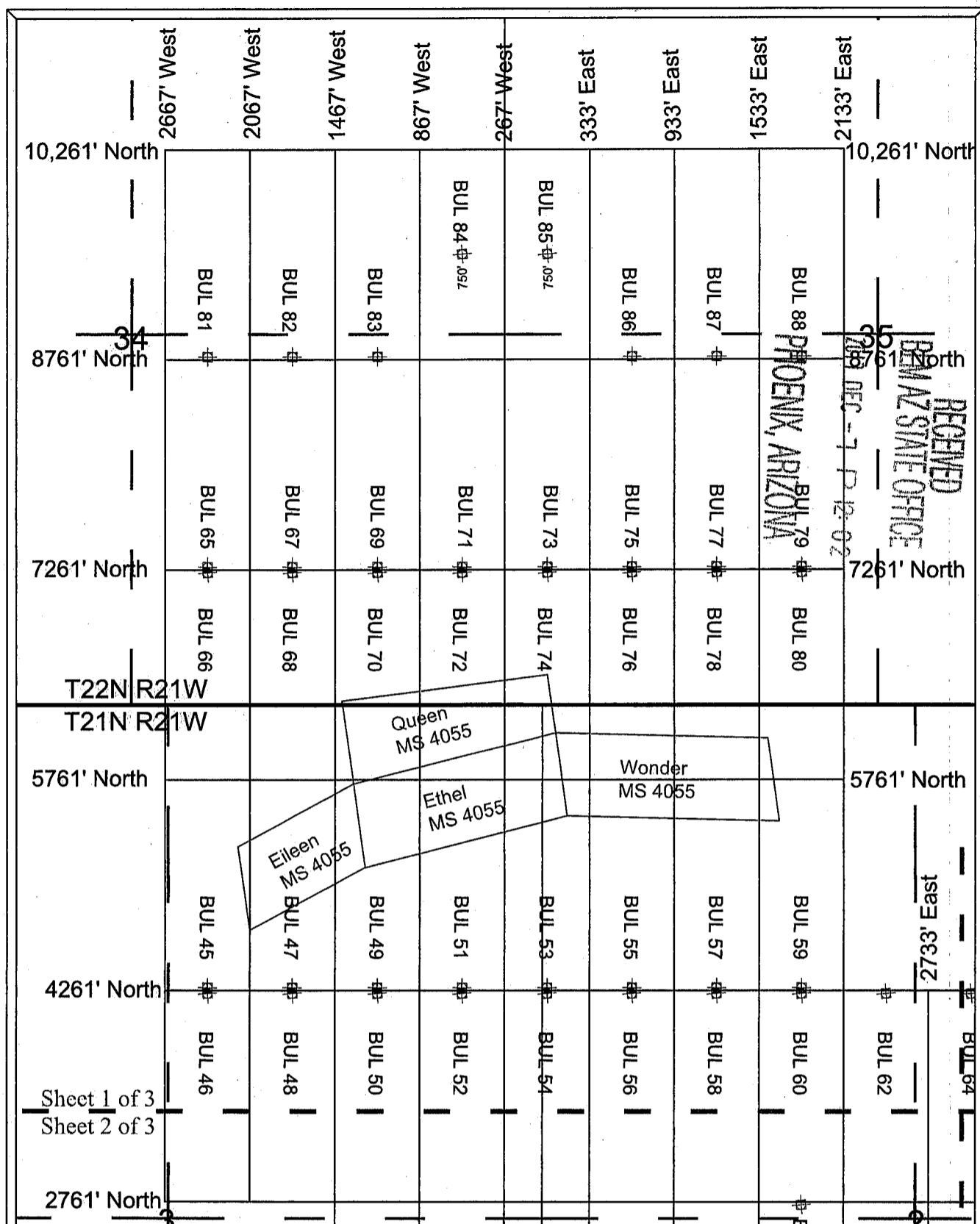
2017 DEC -7 P 12:02

BUMAZ STATE OFFICE

RECEIVED

AMC 448085

AMC 448085

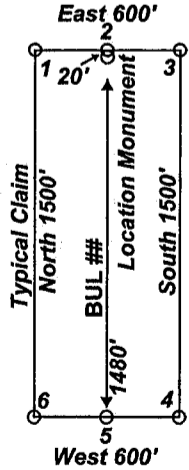
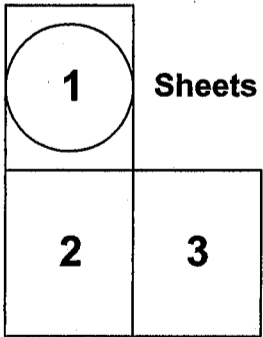


RECEIVED
 PHOENIX, ARIZONA
 ARIZONA STATE OFFICE
 DEC - 7 12 02

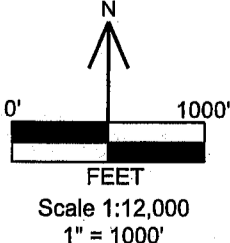
BUL Lode Claims
 BUL 1-60, 62, 64-88 were located on September 19, 2017 In
 Township 21 North Range 21 West,
 Sections 2-3 & 10-12 and
 Township 22 North Range 21 West,
 Sections 34-35, Mohave County, Arizona, G.&S.R.M.

Note 1: Location Monuments are set 20' from claim end lines unless noted otherwise. All location and corner monuments are 2" X 2" X 5' wooden posts with scribed metal tags. All claims are 600' by 1500' unless noted otherwise.

Note 2: Distances are measured from the North East Corner of Section 10, T21N, R21W to the North West Corner of the claims.



Locators:
 Marco Montecinos
 Steve Hodges
 Jimmy Hodges
 305 Valparaiso Ct.
 Sparks, Nevada, 89441



Location Map of BUL 1-60, 62 and 64-88 Lode Claims
 Sheet 1 of 3
 BUL_1-88_claims_N83z11m.DWG
 November 30, 2017
 Drawn By: G.I.S. Land Services
 Datum: 1983 Projection: UTM Zone 11
 Units: meters

LOCATION NOTICE FOR LODE MINING CLAIM

NOTICE IS HEREBY GIVEN that the BUL 88 lode mining claim has been located by Marco Montecinos, Steve Hodges and Jimmy Hodges. Whose current mailing address is 305 Valparaiso Ct., Sparks, Nevada, 89441. The general course of this claim is North to South and it is situated in Mohave County, Arizona.


This claim is 1500 feet in length and 600 feet in width. The claim area is approximately 20 acres. This claim runs from the location monument on which this location notice is posted approximately 1480 feet in a Northerly direction to the North end line center and 20 feet in a Southerly direction to the South end line center. The monuments are upright posts securely fixed and projecting at least four feet above the ground. This claim is marked by six monuments; one at each corner, and one at the center of each end line of the claim. The location monument on which this notice is posted is situated within Section 35 Township 22 North, Range 21 West, Gila Salt River Base and Meridian, Arizona and the claim includes portions of the following quarter section(s):

<u>¼</u>	<u>Section</u>	<u>Township</u>	<u>Range</u>	<u>Meridian</u>
<u>NW</u>	<u>35</u>	<u>22 North</u>	<u>21 West</u>	<u>GSRB&M</u>
<u>SW</u>	<u>35</u>	<u>22 North</u>	<u>21 West</u>	<u>GSRB&M</u>
				<u>GSRB&M</u>
				<u>GSRB&M</u>

The locality of this claim with reference to some natural object or permanent monument is as follows: the NW corner of this claim is approximately 10261 feet North and 1533 feet East of the NE corner of Section 10, Township 21 North, Range 21 West, Mohave County, Arizona. The above information is shown on the attached map.

POSTED on the ground this September 19, 2017.

LOCATORS: Marco Montecinos
 Steve Hodges
 Jimmy Hodges

BY:  DATE: November 30, 2017
 Marco Montecinos, and as Agent for Steve Hodges and Jimmy Hodges

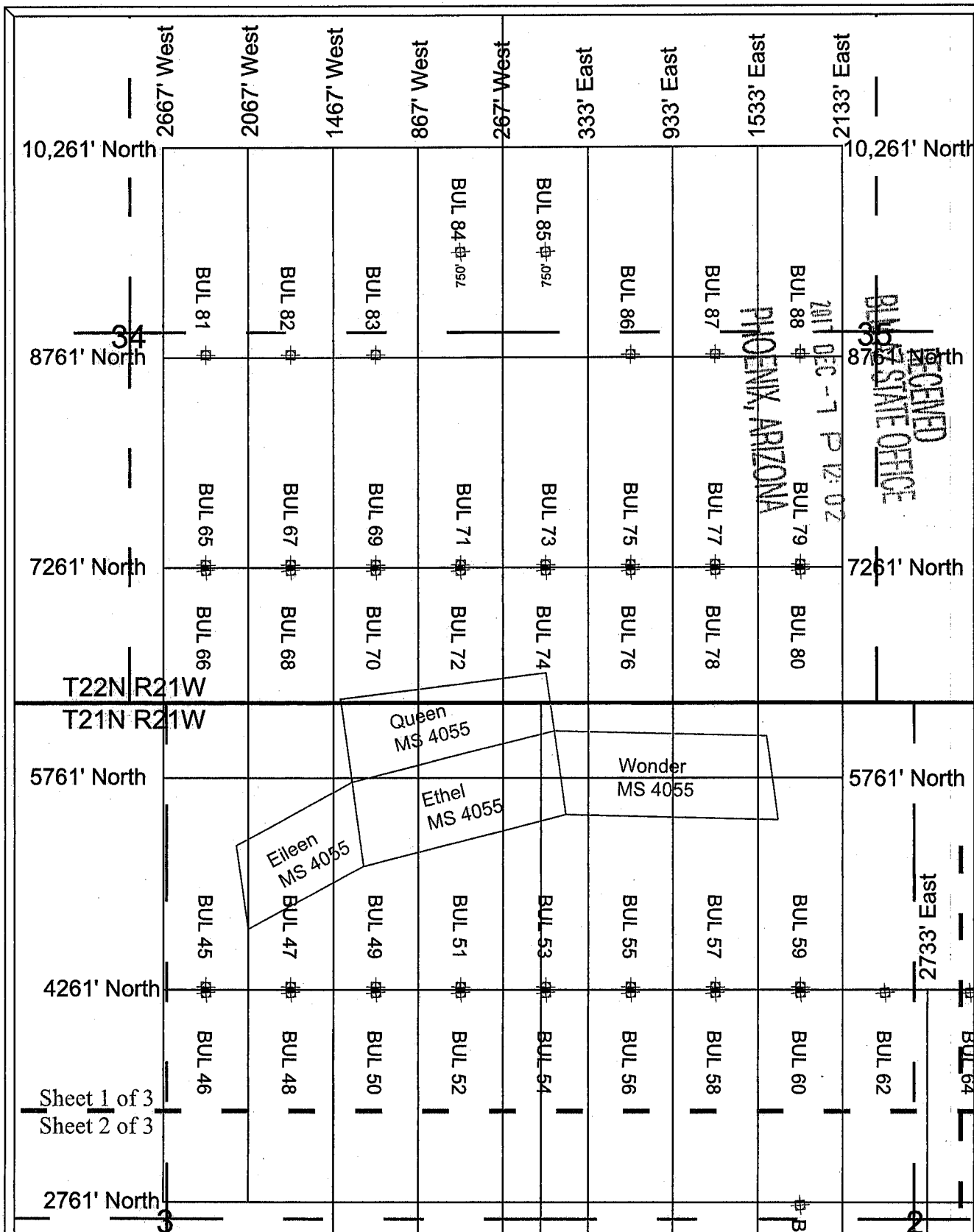
PHOENIX, ARIZONA

2017 DEC -7 P 12:02

RECEIVED
 BLM AZ STATE OFFICE

AMC 448086

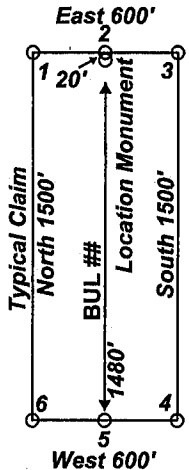
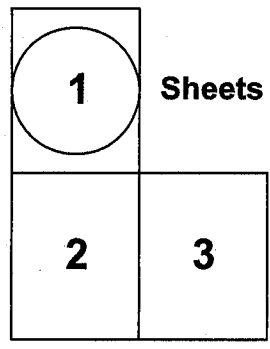
AMC448086



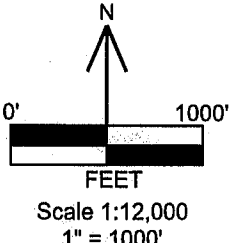
BUL Lode Claims
 BUL 1-60, 62, 64-88 were located on September 19, 2017 in
 Township 21 North Range 21 West,
 Sections 2-3 & 10-12 and
 Township 22 North Range 21 West,
 Sections 34-35, Mohave County, Arizona, G.&S.R.M.

Note 1: Location Monuments are set 20' from claim end lines unless noted otherwise. All location and corner monuments are 2" X 2" X 5' wooden posts with scribed metal tags. All claims are 600' by 1500' unless noted otherwise.

Note 2: Distances are measured from the North East Corner of Section 10, T21N, R21W to the North West Corner of the claims.



Locators:
 Marco Montecinos
 Steve Hodges
 Jimmy Hodges
 305 Valparaiso Ct.
 Sparks, Nevada, 89441



Location Map of BUL 1-60, 62 and 64-88 Lode Claims
 Sheet 1 of 3
 BUL_1-88_claims_N83z11m.DWG
 November 30, 2017
 Drawn By: G.I.S. Land Services
 Datum: 1983 Projection: UTM Zone 11
 Units: meters

Input Parameters for Geographic Report with Land

System Id = CR

Admin State = AZ

Geo State =

Casetype Begins With

Case Disp Txt = AUTHORIZED, CANCELLED, EXPIRED, PENDING, REJECTED, RELINQUISHED, VOID, WITHDRAWN

Mer Twp Rng =

Section =

Mtrs = 14 0210N 0210W 002, 14 0210N 0210W 003, 14 0210N 0210W 010, 14 0210N 0210W 011, 14 0210N 0210W 012, 14 0210N 0210W 999, 14 0220N
0210W 034, 14 0220N 0210W 035, 14 0220N 0210W 999

Commodity =

Commodity Txt =

Pending Org =

Pend Org Decode =

Total Rows Returned: 32

RUN TIME: 02:45 PM

Adm State: AZ

UNITED STATES DEPARTMENT OF INTERIOR
BUREAU OF LAND MANAGEMENT
GEOGRAPHIC REPORT WITH LAND
Sorted by Meridian Township Range

RUN DATE: 12/07/2017
Page 1 of 4

Serial Number: AZA 006402

Total Case Acres: 3.700

<u>Casetype</u>	<u>Case Disp</u>	14	0210N	0210W	<u>Sect</u>	<u>Sur Typ</u>	<u>Sur Num</u>	<u>Suff</u>	<u>Subdivision</u>	<u>Act Pend</u>
285002	AUTHORIZED				011	ALIQ			NWSE;	
						ALIQ		1	SESW;	
						MNR		1	S2SENE,NWNESE;	
						MNR		2	NWSWSE;	

Serial Number: AZA 009775

Total Case Acres: 2.810

<u>Casetype</u>	<u>Case Disp</u>	14	0210N	0210W	<u>Sect</u>	<u>Sur Typ</u>	<u>Sur Num</u>	<u>Suff</u>	<u>Subdivision</u>	<u>Act Pend</u>
285003	AUTHORIZED				002	ALIQ			W2SW;	
						LOTS			12;	
					003	FF		1	LOT 1 LESS MS 4055;	
						LOTS			8,9;	

Serial Number: AZA 015014

Total Case Acres: 13.100

<u>Casetype</u>	<u>Case Disp</u>	14	0210N	0210W	<u>Sect</u>	<u>Sur Typ</u>	<u>Sur Num</u>	<u>Suff</u>	<u>Subdivision</u>	<u>Act Pend</u>
286203	AUTHORIZED				002	ALIQ			W2SW;	
					003	ALIQ			N2SW,SE;	
						FF		1	LOT 1 EXCEPT PATENTED MS;	
						LOTS			8,9;	
					011	ALIQ			N2;	
					012	ALIQ			N2;	

UNITED STATES DEPARTMENT OF INTERIOR
 BUREAU OF LAND MANAGEMENT
 GEOGRAPHIC REPORT WITH LAND
 Sorted by Meridian Township Range

Adm State: AZ

Serial Number: AZA 017613

Total Case Acres: 0.583

<u>Casetype</u>	<u>Case Disp</u>	14	0210N	0210W	<u>Sect</u>	<u>Sur Typ</u>	<u>Sur Num</u>	<u>Suff</u>	<u>Subdivision</u>	<u>Act Pend</u>
285003	AUTHORIZED				003	FF			SW EXC MS 3847&MS3985;	

Serial Number: AZA 017787

Total Case Acres: 0.350

<u>Casetype</u>	<u>Case Disp</u>	14	0210N	0210W	<u>Sect</u>	<u>Sur Typ</u>	<u>Sur Num</u>	<u>Suff</u>	<u>Subdivision</u>	<u>Act Pend</u>
286203	AUTHORIZED				003	ALIQ			SW;	

Serial Number: AZA 027156

Total Case Acres: 1.000

<u>Casetype</u>	<u>Case Disp</u>	14	0210N	0210W	<u>Sect</u>	<u>Sur Typ</u>	<u>Sur Num</u>	<u>Suff</u>	<u>Subdivision</u>	<u>Act Pend</u>
380913	EXPIRED				002	ALIQ			SW;	

Serial Number: AZA 033506

Total Case Acres: 14.458

<u>Casetype</u>	<u>Case Disp</u>	14	0210N	0210W	<u>Sect</u>	<u>Sur Typ</u>	<u>Sur Num</u>	<u>Suff</u>	<u>Subdivision</u>	<u>Act Pend</u>
281001	AUTHORIZED				003	LOTS			4;	

Serial Number: AZA 034912

Total Case Acres: 1.000

<u>Casetype</u>	<u>Case Disp</u>	14	0210N	0210W	<u>Sect</u>	<u>Sur Typ</u>	<u>Sur Num</u>	<u>Suff</u>	<u>Subdivision</u>	<u>Act Pend</u>
281001	PENDING				003	ALIQ			SESE;	Y

UNITED STATES DEPARTMENT OF INTERIOR
 BUREAU OF LAND MANAGEMENT
 GEOGRAPHIC REPORT WITH LAND
 Sorted by Meridian Township Range

Adm State: AZ

010 ALIQ NE,E2SW,NWSE;

Y

Serial Number: AZA 035055

Total Case Acres: 1.343

<u>Casetype</u>	<u>Case Disp</u>	14	0210N	0210W	<u>Sect</u>	<u>Sur Typ</u>	<u>Sur Num</u>	<u>Suff</u>	<u>Subdivision</u>	<u>Act Pend</u>
281001	AUTHORIZED				003	ALIQ			SW;	

Serial Number: AZA 035060

Total Case Acres: 0.415

<u>Casetype</u>	<u>Case Disp</u>	14	0210N	0210W	<u>Sect</u>	<u>Sur Typ</u>	<u>Sur Num</u>	<u>Suff</u>	<u>Subdivision</u>	<u>Act Pend</u>
287001	AUTHORIZED				003	ALIQ			SW;	

Serial Number: AZPHX 0034352

Total Case Acres: 424.177

<u>Casetype</u>	<u>Case Disp</u>	14	0210N	0210W	<u>Sect</u>	<u>Sur Typ</u>	<u>Sur Num</u>	<u>Suff</u>	<u>Subdivision</u>	<u>Act Pend</u>
285003	AUTHORIZED				002	ALIQ			SWSW;	
					003	ALIQ			S2;	
					011	ALIQ			N2;	
					012	ALIQ			N2,SW;	

Serial Number: AZA 009775

Total Case Acres: 2.810

<u>Casetype</u>	<u>Case Disp</u>	14	0220N	0210W	<u>Sect</u>	<u>Sur Typ</u>	<u>Sur Num</u>	<u>Suff</u>	<u>Subdivision</u>	<u>Act Pend</u>
285003	AUTHORIZED				035	ALIQ			S2NW;	
						FF		1	W2SW LESS MS 4055;	

RUN TIME: 02:46 PM

UNITED STATES DEPARTMENT OF INTERIOR
BUREAU OF LAND MANAGEMENT
GEOGRAPHIC REPORT WITH LAND
Sorted by Meridian Township Range

RUN DATE: 12/07/2017

Adm State: AZ

Page 4 of 4

Serial Number: AZA 015014

Total Case Acres: 13.100

<u>Casetype</u>	<u>Case Disp</u>	14	0220N	0210W	<u>Sect</u>	<u>Sur Typ</u>	<u>Sur Num</u>	<u>Suff</u>	<u>Subdivision</u>	<u>Act Pend</u>
286203	AUTHORIZED				035	FF		1	S2NW,SW EXCEPT PATENTED;	
						FF		2	MINERAL SURVEY;	

Serial Number: AZA 033506

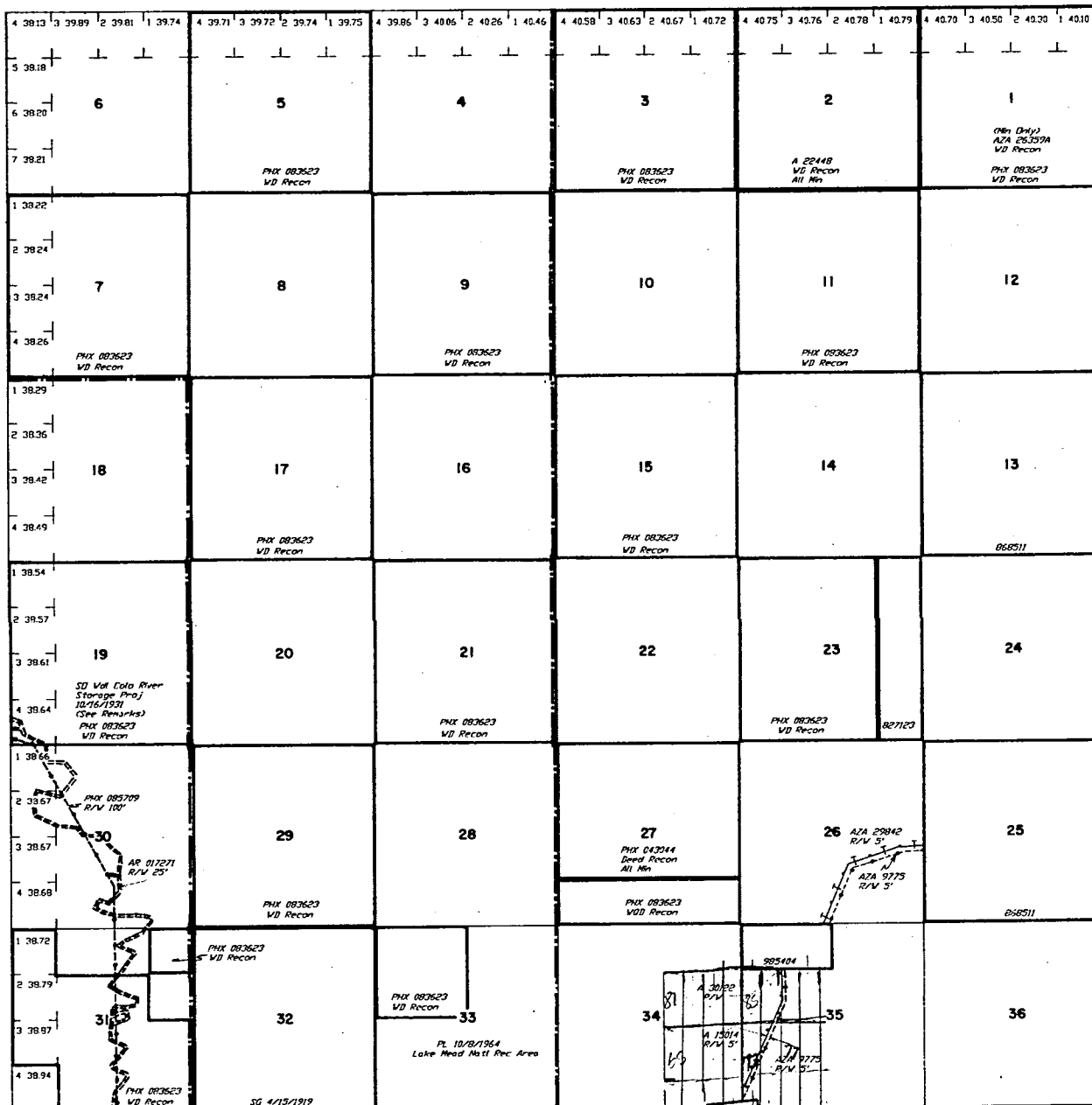
Total Case Acres: 14.458

<u>Casetype</u>	<u>Case Disp</u>	14	0220N	0210W	<u>Sect</u>	<u>Sur Typ</u>	<u>Sur Num</u>	<u>Suff</u>	<u>Subdivision</u>	<u>Act Pend</u>
281001	AUTHORIZED				034	ALIQ			SESW,NESE;	
						MNR			E2SENE,SESWSW,SENWSE;	
						MNR			N2SWSE;	
					035	MNR			NWSWNW;	

TOWNSHIP 22 NORTH RANGE 21 WEST OF THE GILA AND SALT RIVER MERIDIAN, ARIZONA

MOHAVE COUNTY

STATUS OF PUBLIC DOMAIN
LAND AND MINERAL TITLES



INDEX TO SEGREGATED TRACTS					
RESURVEY		ORIGINAL SURVEY			
TRACT NO	T	R	SEC	SUBDIVISION	

FOR ORDERS EFFECTING DISPOSAL OR USE OF
UNIDENTIFIED LANDS WITHDRAWN FOR CLASSIFICATION,
MINERALS, WATER AND/OR OTHER PUBLIC PURPOSES,
REFER TO INDEX OF MISCELLANEOUS DOCUMENTS.

DIST. NO. 2
GRAZING DIST NO. 2
P.L.O. 5048 REV. W.D. 50 1/31/1903, 10/14/1931 - SEC. 14
Sec. 18 N1/2, SE1/4

CURRENT TO	BY
11/17/1997	JR

Lot 35°14'30" N
Long 114°28'02" W

WARNING STATEMENT
This plat is the Bureau's Record of Title, and should be used only as a graphic display of the township survey data. Records hereon do not reflect title changes which may have been affected by lateral movements of rivers or other bodies of water. Refer to the cadastral surveys for official survey information.